

Lower Thames Crossing  
6.2 Environmental Statement Figures  
Figure 2.4 - Environmental  
Masterplan Section 11 (7 of 10)  
(Clean version)

APFP Regulation 5(2)(a)

Infrastructure Planning (Applications:  
Prescribed Forms and Procedure)  
Regulations 2009

Volume 6

**DATE: August 2023**  
**DEADLINE: 2**

Planning Inspectorate Scheme Ref: TR010032  
Application Document Ref: TR010032/APP/6.2

**VERSION: 2.0**

# Lower Thames Crossing

## Figure 2.4: Environmental Masterplan

### List of contents

	<b>Page number</b>
<b>1 Environmental Masterplan: Section 11.....</b>	<b>1</b>
1.1 Schedule of Plans included in this application document.....	1
1.2 Section 11 (Sheets 1-23) .....	2
1.3 Scheme Overview.....	5
1.4 Environmental Masterplan Legend .....	7
1.5 Section 11.....	9

# 1 Environmental Masterplan: Section 11

## 1.1 Schedule of Plans included in this application document

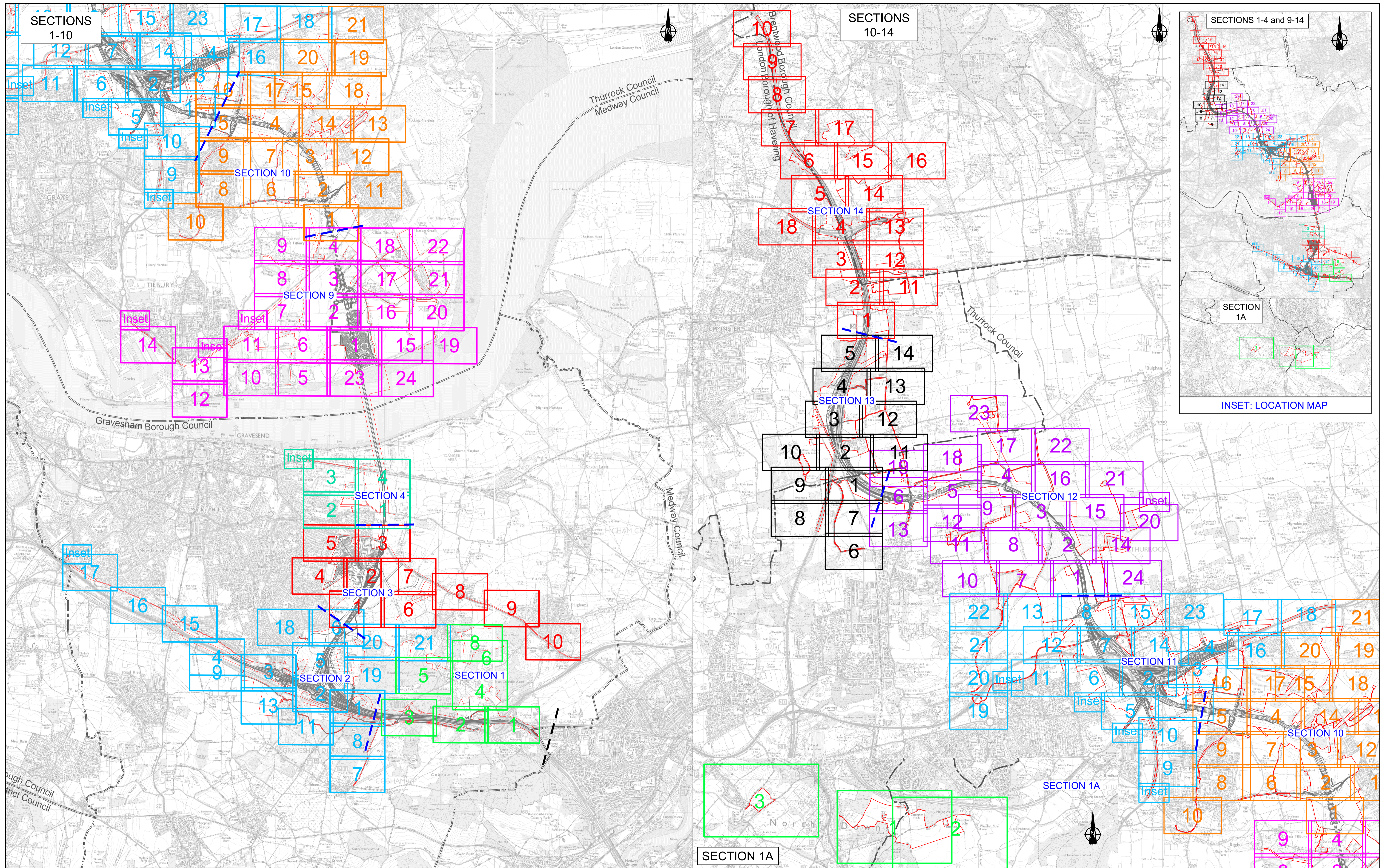
## 1.2 Section 11 (Sheets 1-23)

HE540039-CJV-EGN-S11_EN000000_Z-DR-ZZ- 00001 - Section 11 Overview	TR010032/APP/6.2	P01.6
HE540039-CJV-EGN-S11_EN000000_Z-DR-ZZ- 00002 - Section 11 Sheet 1	TR010032/APP/6.2	P02
HE540039-CJV-EGN-S11_EN000000_Z-DR-ZZ- 00003 - Section 11 Sheet 2	TR010032/APP/6.2	P02
HE540039-CJV-EGN-S11_EN000000_Z-DR-ZZ- 00004 - Section 11 Sheet 3	TR010032/APP/6.2	P02
HE540039-CJV-EGN-S11_EN000000_Z-DR-ZZ- 00005 - Section 11 Sheet 4	TR010032/APP/6.2	P02
HE540039-CJV-EGN-S11_EN000000_Z-DR-ZZ- 00006 - Section 11 Sheet 5	TR010032/APP/6.2	P01.5
HE540039-CJV-EGN-S11_EN000000_Z-DR-ZZ- 00007 - Section 11 Sheet 6	TR010032/APP/6.2	P02
HE540039-CJV-EGN-S11_EN000000_Z-DR-ZZ- 00008 - Section 11 Sheet 7	TR010032/APP/6.2	P02
HE540039-CJV-EGN-S11_EN000000_Z-DR-ZZ- 00009 - Section 11 Sheet 8	TR010032/APP/6.2	P01.5

HE540039-CJV-EGN-S11_EN000000_Z-DR-ZZ- 00010 - Section 11 Sheet 9	TR010032/APP/6.2	P01.6
HE540039-CJV-EGN-S11_EN000000_Z-DR-ZZ- 00011 - Section 11 Sheet 10	TR010032/APP/6.2	P01.5
HE540039-CJV-EGN-S11_EN000000_Z-DR-ZZ- 00012 - Section 11 Sheet 11	TR010032/APP/6.2	P01.6
HE540039-CJV-EGN-S11_EN000000_Z-DR-ZZ- 00013 - Section 11 Sheet 12	TR010032/APP/6.2	P01.5
HE540039-CJV-EGN-S11_EN000000_Z-DR-ZZ- 00014 - Section 11 Sheet 13	TR010032/APP/6.2	P01.6
HE540039-CJV-EGN-S11_EN000000_Z-DR-ZZ- 00015 - Section 11 Sheet 14	TR010032/APP/6.2	P02
HE540039-CJV-EGN-S11_EN000000_Z-DR-ZZ- 00016 - Section 11 Sheet 15	TR010032/APP/6.2	P01.5
HE540039-CJV-EGN-S11_EN000000_Z-DR-ZZ- 00017 - Section 11 Sheet 16	TR010032/APP/6.2	P02
HE540039-CJV-EGN-S11_EN000000_Z-DR-ZZ- 00018 - Section 11 Sheet 17	TR010032/APP/6.2	P01.5
HE540039-CJV-EGN-S11_EN000000_Z-DR-ZZ- 00019 - Section 11 Sheet 18	TR010032/APP/6.2	P01.5

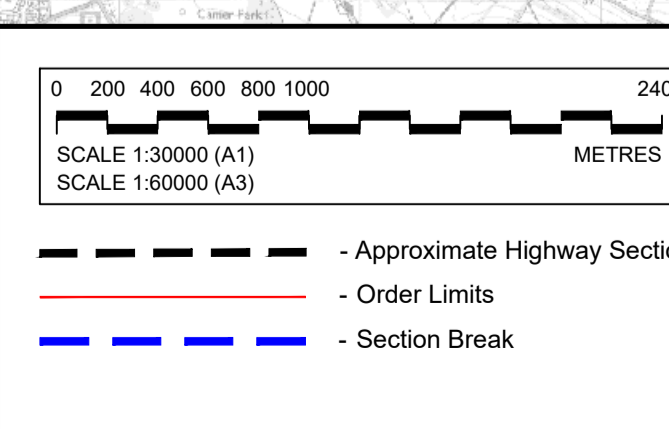
HE540039-CJV-EGN-S11_EN000000_Z- DR-ZZ-  00020 - Section 11 Sheet 19	TR010032/APP/6.2	P01.6
HE540039-CJV-EGN-S11_EN000000_Z- DR-ZZ-  00021 - Section 11 Sheet 20	TR010032/APP/6.2	P01.6
HE540039-CJV-EGN-S11_EN000000_Z- DR-ZZ-  00022 - Section 11 Sheet 21	TR010032/APP/6.2	P01.6
HE540039-CJV-EGN-S11_EN000000_Z- DR-ZZ-  00023 - Section 11 Sheet 22	TR010032/APP/6.2	P01.6
HE540039-CJV-EGN-S11_EN000000_Z- DR-ZZ-  00024 - Section 11 Sheet 23	TR010032/APP/6.2	P01.1

## 1.3 Scheme Overview



Contains Ordnance Survey data. © Crown copyright and database rights 2022. Ordnance Survey 100030649

Rev	Status	Rev. Date	Purpose of revision	Drawn	Check'd	Apprv'd
P01.3	SD	2021/09/23				



**Section Layout Key:**

1	Section S1 (Sheets 1 - 8)	10	Section S10 (Sheets 1 - 21)
1A	Section S1A (Sheets 1 - 3)	11	Section S11 (Sheets 1 - 22)
2	Section S2 (Sheets 1 - 21)	12	Section S12 (Sheets 1 - 24)
3	Section S3 (Sheets 1 - 10)	13	Section S13 (Sheets 1 - 14)
4	Section S4 (Sheets 1 - 4)	14	Section S14 (Sheets 1 - 18)
9	Section S9 (Sheets 1 - 24)		

**NOTE:** Development of the Project design has resulted in the removal of some sheets forming part of the Environmental Masterplan, where acquisition of land for the Project is no longer required. In this instance, the original sheet numbering has been retained and therefore the sheet numbering shown on this Scheme Overview plan is not always consecutive.

For information, the following sheets have been omitted:

**Section 1**

- Sheet 7 (HE540039-CJV-EGN-S01\_EN000000\_Z-DR-ZZ-00008)

**Section 2**

- Sheet 10 (HE540039-CJV-EGN-S02\_EN000000\_Z-DR-ZZ-00011)
- Sheet 12 (HE540039-CJV-EGN-S02\_EN000000\_Z-DR-ZZ-00013)
- Sheet 14 (HE540039-CJV-EGN-S02\_EN000000\_Z-DR-ZZ-00015)

Client: **national highways**

Project: **LOWER THAMES CROSSING**

Status	Application Document Number	Original Size	Revision
	TR010032/APP/6.2	A1	P01.3
Drawing title	<b>ENVIRONMENTAL MASTERPLAN SCHEME OVERVIEW</b>		
Drawing Number	HE540039-CJV-EGN-SZZ_EN000000_Z-DR-ZZ-00002		



## 1.4 Environmental Masterplan Legend

**EXISTING FEATURES**

**General Features**

- Existing WCH Route
- Overhead Power Lines

**Environmental Features**

- Retained Woodland, Trees and Hedges (within Order Limits)
- Retained Woodland, Trees and Hedges (outside Order Limits)
- Waterbodies / Ponds
- Watercourses
- Tree Preservation Orders Area
- Individual Tree Preservation Orders
- Veteran Tree

**PROPOSED PROJECT FEATURES**

- Order Limits
- Permanent Acquisition of Land

**General Project Features**

- Existing Overhead Power Lines to be Removed
- Indicative Diverted and Modified Overhead Power Lines
- Proposed / Improved WCH Route
- Diverted / Redesignated WCH Route
- Proposed Carriageway
- Proposed Retaining Wall
- Proposed Cutting
- Proposed Embankment
- Proposed False Cutting Earthwork (up to 4m height above carriageway level typically at 1(v) 4(h) gradient)
- Proposed Watercourse Diversion
- Proposed Attenuation Ponds / Water Bodies
- Proposed Highway Estate Boundary Fencing
- Reinstated HS1 'Meshed' Fencing
- Proposed Security Fencing (incorporating highway boundary fence)
- Proposed Fencing Gates
- Proposed Tunnel Portal Building Outline (sub-surface)
- Proposed Highway Lighting and Gantry
- Proposed Green Bridge
- Proposed Traveller Site Replacement

**General Project Features cont.**

- Proposed Replacement Open Space
- Proposed Replacement Common Land
- Proposed Recreational Sites

**PROPOSED LANDSCAPE ELEMENTS**

**Grassland (LE 1)**

- LE 1.3 Species Rich Grassland
- LE 1.31 Species Rich Chalk Grassland
- LE 1.32 Species Rich Annual Wildflower Grassland
- LE 1.4 Rock and Scree

**Planting (LE 2)**

- LE 2.1 Woodland
- LE 2.11 Woodland With Non-Native Species
- LE 2.14 Wet / Carr Woodland
- LE 2.2 Woodland Edge
- LE 2.22 Scrub Woodland
- LE 2.4 Linear Belt of Shrubs and Trees
- LE 2.5 Shrubs With Intermittent Trees
- LE 2.7 Scattered Trees
- LE 2.8 Scrub / Scattered Scrub

**Hedges (LE 4)**

- LE 4.3 Native Species Hedge (untrimmed)
- LE 4.4 Native Hedgerow With Trees

**Individual Trees (LE 5)**

- LE 5.1 Individual Trees

**Wetland Habitats (LE 6)**

- LE 6.11 Water Bodies – Standing Water
- LE 6.12 Water Bodies and Associated Plants – Shallow Scrape Habitat
- LE 6.2 Banks and Ditches
- LE 6.21 Banks and Ditches – High Tide Roost Features
- LE 6.4 Wet Grassland

**General Project Features cont.**

- LE 6.41 Marsh and Wet Grassland – Coastal Grazing Marsh
- LE 7.2 Green Roof
- LE 7.3 Car Park
- LE 7.4 Reinforced Earth Bund

**Ecological Habitats (LE 8)**

- LE 8.1 Open Mosaic Habitat
- LE 8.2 Ancient Woodland Compensation Planting
- LE 8.3 Woodland Mitigation Planting
- LE 8.4 Wetland / Fenland Creation
- LE 8.5 Ecology Pond (Indicative symbol only)
- LE 8.6 Acid Grassland Soil Salvage
- LE 8.7 Nitrogen Deposition (NDEP) Compensation Area

**Earthworks**

- Proposed Contours

**PROPOSED ENVIRONMENTAL ELEMENTS**

**Noise (E 1)**

- E 1.2 Acoustic Barrier-Built Elements (typically incorporating highway boundary fence)

**Water (E 2)**

- Flood Compensation Areas (E2-FCA)
- Flood Defence (E2-FD)

**Ecological (E 3)**

- E 3.2 Ecological Habitat Creation and Receptor Sites for Protected Species
- E 3.2 Ecological Protection Measures – Dormouse Boxes
- E 3.2 Ecological Protection Measures – Bat / Bird Boxes
- E 3.2 Ecological Protection Measures – Ecological Culvert
- E 3.2 Ecological Protection Measures – Bat Barn Block
- E 3.2 Ecological Protection Measures – Ecological Fencing (incorporating highway boundary fence)

**NOTES:**

**Land Reinstatement**

The Environmental Masterplan is intended to show the permanent landscaping and environmental mitigation features that are embedded in the operational design. Land temporarily impacted by construction would be reinstated to its former condition and composition upon completion, as far as reasonably practicable and as provided for in DCO Article 35, unless otherwise shown in the Environmental Masterplan.

**WCH Terminology and Route Information**

The term 'WCH Routes' (which includes Public Rights of Way) refers to routes for walkers, cyclists and horse riders and is used in the broad sense within the Environmental Masterplan to refer to routes intended for at least one (but not necessarily more than one) of those users. For further information, please refer to the Rights of Way and Access Plans (Application Document 2.7) and the draft Development Consent Order (Application Document 3.1).

**Veteran Trees**

Veteran trees shown on the Environmental Masterplan include those identified in the Ancient Tree Inventory and project-identified potential ancient or veteran trees.

**Outline Landscape and Ecological Management Plan**

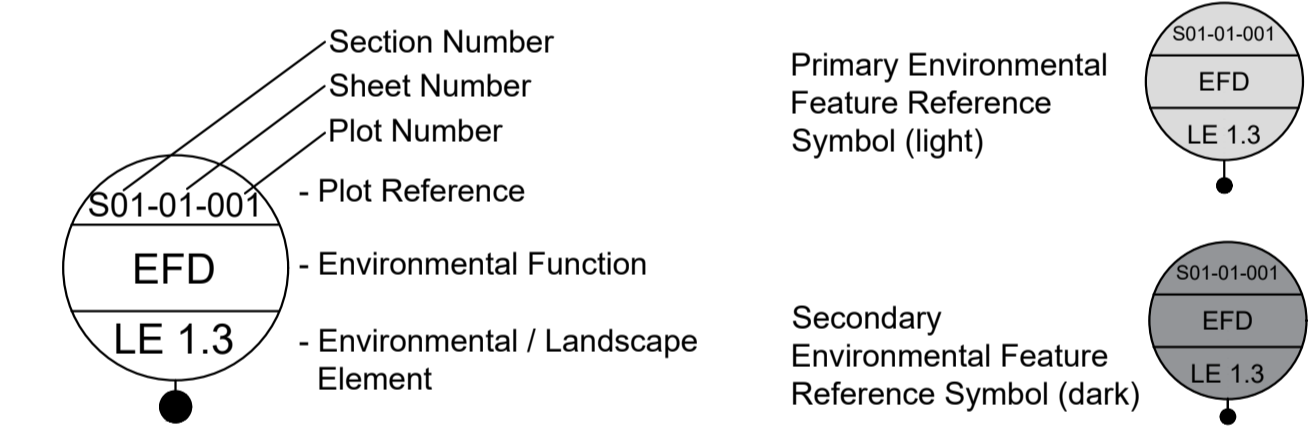
The outline Landscape and Ecology Management Plan (LEMP) separately sets out the proposed management for the environmental / landscape elements shown on the Environmental Masterplan. The Environment Masterplan secures the spatial extent and location of the environmental / landscape elements detailed within the outline LEMP. The outline LEMP details the management regimes, management expectations and monitoring requirements for the proposals in each land parcel shown on the Environmental Masterplan. It focuses on the management requirements for land parcels to be permanently acquired within the Order Limits and which perform specific landscape and ecological mitigation functions for the Project. For further detail regarding management requirements and principles, please refer to the outline LEMP (Application Document 6.7).

**Existing WCH Routes**

Existing WCH route information is based on Local Authority data. For further details, please refer to the relevant Local Authority Definitive Public Right of Way Map and Statement.

**Environmental Feature Reference Symbol**

An Environmental Feature Reference Symbol is provided for each environmental / landscape element. This contains a Plot Reference, the Environmental Function and the specific Landscape / Environmental Element. The Plot Reference is unique to each element labelled, and comprises the Section number, Sheet number and unique Plot number. Additional Environmental Feature Reference Symbols have been attributed to elements which span more than one page. The differences between the initial (Primary) Environmental Feature Reference Symbol and any additional (Secondary) versions are shown below.



**Environmental Functions (EF)**

- EFA Visual Screening
- EFB Landscape Integration
- EFC Enhancing the Built Environment
- EFD Nature Conservation and Biodiversity
- EFE Visual Amenity
- EFF Heritage
- EFG Auditory Amenity
- EFH Water Quality
- EFJ Agricultural / Highway Boundary
- EFK Access

**Project Design Report**

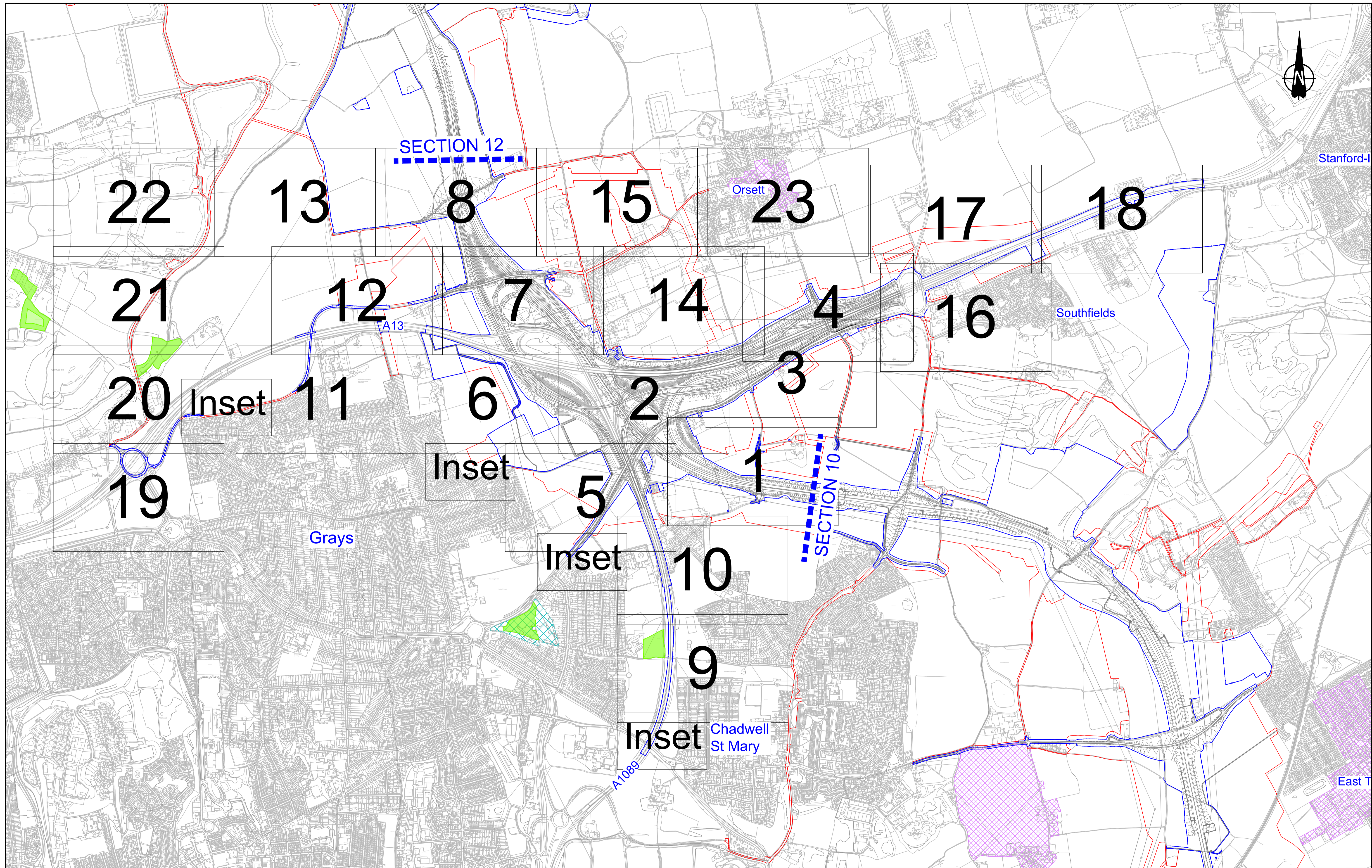
For further detail on the Landscape Design and Special Category Land shown within these plans, as well as the associated background and approach, please refer to the Project Design Report, Volume 2 Book of Plans, and Design Principles document (Application Documents 7.4, 6.2 and 7.5 respectively).

Contains Ordnance Survey data. © Crown copyright and database rights 2022. Ordnance Survey 100030649

Rev	Status	Rev. Date	Purpose of revision	Drawn	Check'd	Apprv'd
-----	--------	-----------	---------------------	-------	---------	---------

	Status Initial Status or WIP	Original Size A1	Revision P01.6
	Application Document Number TR010032/APP/6.2	Scale	
Project LOWER THAMES CROSSING	Drawing title ENVIRONMENTAL MASTERPLAN LEGEND		
Drawing Number HE540039-CJV-EGN-SZZ_EN000000_Z-DR-ZZ-00001			

## 1.5 Section 11



Contains Ordnance Survey data. © Crown copyright and database rights 2022. Ordnance Survey 100030649

0 50 100 150 200 250 300 350 400 450 500  
 METRES

SCALE 1:5000 (A1)  
 SCALE 1:10000 (A3)

P01.6 50 08/08/2022 LD

Rev	Status	Rev. Date	Purpose of revision	Drawn	Check'd	Appr'd

- LEGEND**
- Order Limits
  - Permanent Acquisition of Land
  - Area of Outstanding National Beauty (AONB)
  - Site of Special Scientific Interest (SSSI)
  - Registered Parks and Gardens
  - Ramsar Sites
  - Ancient Woodland
  - Conservation Area

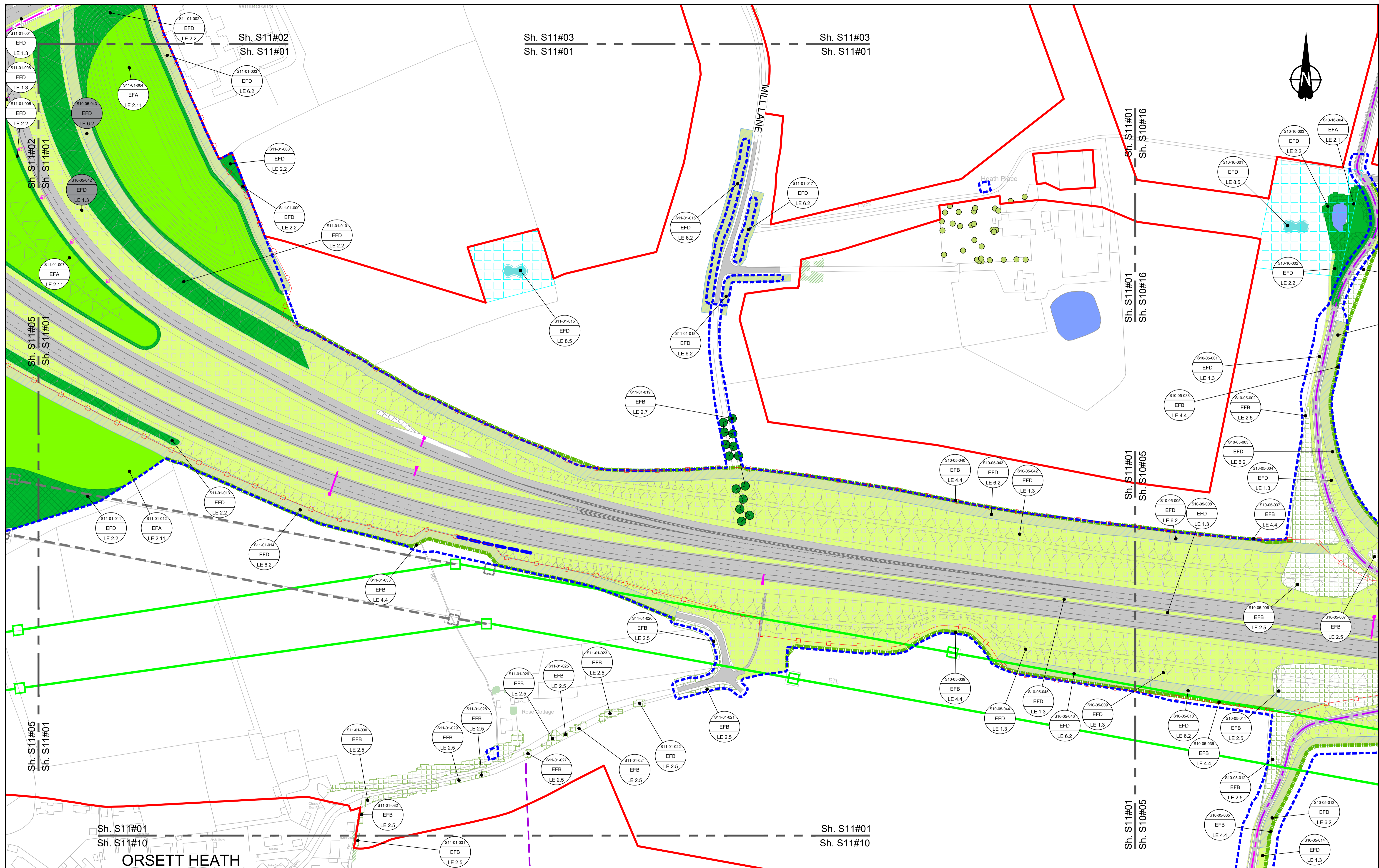
Client

Project

**LOWER THAMES CROSSING**

Status	Initial Status or WIP	Original Size	Revision
Application Document Number	TR010032/APP/6.2	A1	P01.6
Drawing title	ENVIRONMENTAL MASTERPLAN OVERVIEW PLAN SECTION 11		
Drawing Number	HE540039-CJV-EGN-S11_EN000000_Z-DR-ZZ-00001		

Scale AS SHOWN



Contains Ordnance Survey data. © Crown copyright and database rights 2022. Ordnance Survey 100030649

0 10 20 30 40 50 60 70 80 90 100  
SCALE 1:1250 (A1)  
SCALE 1:2500 (A3)  
METRES

Section Overview Sheet: Refer to section overview plan at the start of the section.

P01	S2	25/10/2022	DCO Application	SA	PS	MH
P02	S9	19/07/2023	Deadline 2	LD	SK	BF
Rev	Status	Rev. Date	Purpose of revision	Drawn	Check'd	Apprv'd

**Environmental Mitigation Legend: Refer to Main Legend for baseline and scheme features (Dwg: HE540039-CJV-EGN-SZZ\_EN000000\_Z-DR-ZZ-00001).**

<p><b>Order Limits</b></p> <ul style="list-style-type: none"> <li>Order Limits</li> <li>Permanent Acquisition of Land</li> </ul> <p><b>Grassland (LE 1)</b></p> <ul style="list-style-type: none"> <li>LE 1.3 Species Rich Chalk Grassland</li> <li>LE 1.31 Species Rich Chalk Grassland</li> <li>LE 1.32 Species Rich Annual Wildflower Grassland</li> <li>LE 1.4 Rock and Scree</li> </ul>	<p><b>Planting (LE 2)</b></p> <ul style="list-style-type: none"> <li>LE 2.1 Woodland</li> <li>LE 2.11 Woodland With Non-Native Species</li> <li>LE 2.14 Wet / Carr Woodland</li> <li>LE 2.2 Woodland Edge</li> <li>LE 2.22 Scrub Woodland</li> <li>LE 2.4 Linear Belt of Shrubs and Trees</li> </ul> <p><b>LE 2.5 Shrubs With Intermittent Trees</b></p> <ul style="list-style-type: none"> <li>LE 2.7 Scattered Trees</li> </ul> <p><b>Hedges (LE 4)</b></p> <ul style="list-style-type: none"> <li>LE 4.3 Native Species Hedge (untrimmed)</li> <li>LE 4.4 Native Hedgerow With Trees</li> </ul>	<p><b>Individual Trees (LE 5)</b></p> <ul style="list-style-type: none"> <li>LE 5.1 Individual Trees</li> </ul> <p><b>Wetland Habitats (LE 6)</b></p> <ul style="list-style-type: none"> <li>LE 6.11 Water Bodies - Standing Water</li> <li>LE 6.12 Water Bodies and Associated Plants - Shallow Scrape</li> <li>LE 6.2 Barks and Ditches</li> <li>LE 6.21 Banks and Ditches - High Tide Root Features</li> </ul> <p><b>Wet Grassland (LE 6.4)</b></p> <ul style="list-style-type: none"> <li>LE 6.41 Marsh and Wet Grassland - Coastal Grazing Marsh</li> </ul> <p><b>Hard Landscape Features (LE 7)</b></p> <ul style="list-style-type: none"> <li>LE 7.4 Reinforced Earth Bund</li> </ul> <p><b>Earthworks</b></p> <ul style="list-style-type: none"> <li>Proposed Contours</li> </ul>	<p><b>Ecological Habitats (LE 8)</b></p> <ul style="list-style-type: none"> <li>LE 8.1 Open Mosaic Habitat</li> <li>LE 8.2 Ancient Woodland Compensation Planting</li> <li>LE 8.3 Woodland Mitigation Planting</li> <li>LE 8.4 Wetland / Fenland Creation</li> <li>LE 8.5 Ecology Pond (indicative symbol only)</li> <li>LE 8.6 Acid Grassland Soil Salvage</li> </ul> <p><b>Ecological (E 3)</b></p> <ul style="list-style-type: none"> <li>E 3.2 Ecological Habitat Creation and Receptor sites for Protected Species</li> <li>E 3.2 Dormouse Boxes</li> <li>E 3.2 Bat Boxes</li> <li>E 3.2 Ecological Culvert</li> <li>E 3.2 Bat Barn Block</li> </ul>	<p><b>Noise (E 1)</b></p> <ul style="list-style-type: none"> <li>E 1.2 Acoustic Barrier-Built Elements (typically inc. Highway boundary fence)</li> </ul> <p><b>Water (E 2)</b></p> <ul style="list-style-type: none"> <li>Flood Compensation Areas (E 2-FCA)</li> <li>Flood Defence (E 2-FD)</li> </ul> <p><b>Ecological (E 3)</b></p> <ul style="list-style-type: none"> <li>E 3.2 Ecological Culvert</li> <li>E 3.2 Bat Barn Block</li> </ul>	<p><b>Ecological (E 3)</b></p> <ul style="list-style-type: none"> <li>E 3.2 Ecological Habitat Creation and Receptor sites for Protected Species</li> <li>E 3.2 Dormouse Boxes</li> <li>E 3.2 Bat Boxes</li> <li>E 3.2 Ecological Culvert</li> <li>E 3.2 Bat Barn Block</li> </ul>
--	--	---	---	--	--

Client: **national highways**

Project: **LOWER THAMES CROSSING**

Status: PINS Submission

Application Document Number: TR010032/APP/6.2

Scale: A1 P02, 1:1250

Drawing Title: **ENVIRONMENTAL MASTERPLAN SECTION 11 SHEET 1**

Drawing Number: HE540039-CJV-EGN-S11\_EN000000\_Z-DR-ZZ-00002

Original Size: A1 P02

Revision: 1:1250

HE540039-CJV-EGN-S11\_EN000000\_Z-DR-ZZ-00002.dwg



Contains Ordnance Survey data. © Crown copyright and database rights 2022. Ordnance Survey 100039649

SCALE 1:1250 (A1)  
SCALE 1:2500 (A3)

Section Overview Sheet: Refer to section overview plan at the start of the section.

P01	S2	25/10/2022	DCO Application	SA	PS	MH
P02	S9	19/07/2023	Deadline 2	LD	SK	BF
Rev	Status	Rev. Date	Purpose of revision	Drawn	Check'd	Apprv'd

Environmental Mitigation Legend: Refer to Main Legend for baseline and scheme features (Dwg: HE540039-CJV-EGN-SZ1\_EN000000\_Z-DR-ZZ-00001).

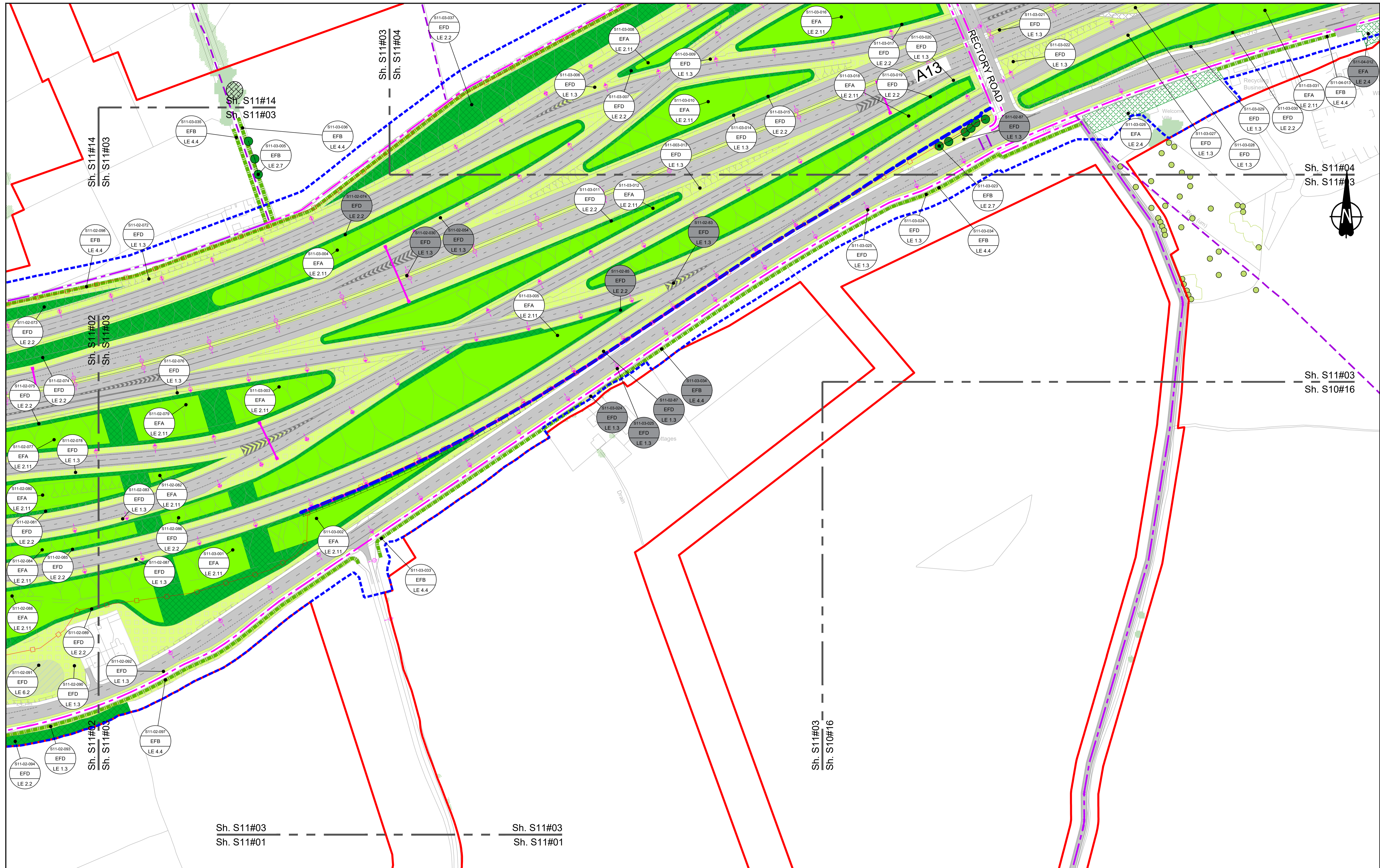
<b>Order Limits</b> Permanent Acquisition of Land <b>Grassland (LE 1)</b> LE 1.3 Species Rich Grassland LE 1.31 Species Rich Chalk Grassland LE 1.32 Species Rich Annual Wildflower Grassland LE 1.4 Rock and Scree	<b>Planting (LE 2)</b> LE 2.1 Woodland LE 2.11 Woodland With Non-Native Species LE 2.14 Wet / Carr Woodland LE 2.2 Woodland Edge LE 2.22 Scrub Woodland LE 2.4 Linear Belt of Shrubs and Trees LE 2.5 Shrubs With Intermittent Trees LE 2.7 Scattered Trees LE 2.8 Scrub / Scattered Scrub <b>Hedges (LE 4)</b> LE 4.3 Native Species Hedge (untrimmed) LE 4.4 Native Hedgerow With Trees	<b>Individual Trees (LE 5)</b> LE 5.1 Individual Trees <b>Wetland Habitats (LE 6)</b> LE 6.11 Water Bodies - Standing Water LE 6.12 Water Bodies and Associated Plants - Shallow Scapes LE 6.2 Banks and Ditches LE 6.21 Banks and Ditches - High Tide Flood Features LE 6.4 Wet Grassland LE 6.41 Marsh and Wet Grassland - Coastal Grazing Marsh <b>Hard Landscape Features (LE 7)</b> LE 7.4 Reinforced Earth Bund <b>Earthworks</b> Proposed Contours	<b>Ecological Habitats (LE 8)</b> LE 8.1 Open Mosaic Habitat LE 8.2 Ancient Woodland Compensation Planting LE 8.3 Woodland Mitigation Planting LE 8.4 Wetland / Fenland Creation LE 8.5 Ecology Pond (indicative symbol only) LE 8.6 Acid Grassland Soil Salvage	<b>Noise (E 1)</b> E 1.2 Acoustic Barrier - Built Elements (typically inc. highway boundary fence) <b>Water (E 2)</b> E 2.2 Flood Compensation Areas (E 2-FCA) Flood Defence (E 2-FD)	<b>Ecological (E 3)</b> E 3.2 Ecological Habitat Creation and Receptor sites for Protected Species E 3.2 Dormouse Boxes E 3.2 Bat Boxes E 3.2 Ecological Culvert E 3.2 Bat Barn Block E 3.2 Bat Owl Box E 3.2 Ecological Fencing (inc. highway boundary fence)
---	---	---	--	---	---

Client: national highways

Project: LOWER THAMES CROSSING

Status	PINS Submission	Original Size	A1	Revision	P02
Application Document Number	TR010032/APP/6.2	Scale	1:1250		
Drawing Title	ENVIRONMENTAL MASTERPLAN SECTION 11 SHEET 2				
Drawing Number	HE540039-CJV-EGN-S11_EN000000_Z-DR-ZZ-00003				

HE540039-CJV-EGN-S11\_EN000000\_Z-DR-ZZ-00003.dwg



Contains Ordnance Survey data. © Crown copyright and database rights 2022. Ordnance Survey 100036649

SCALE 1:1250 (A1)  
SCALE 1:2500 (A3)

Section Overview Sheet: Refer to section overview plan at the start of the section.

Rev	Status	Rev. Date	Purpose of revision	Drawn	Chkd	Apprv'd
P01	S2	25/10/2022	DCO Application	SA	PS	MH
P02	S9	19/07/2023	Deadline 2	LD	SK	BF

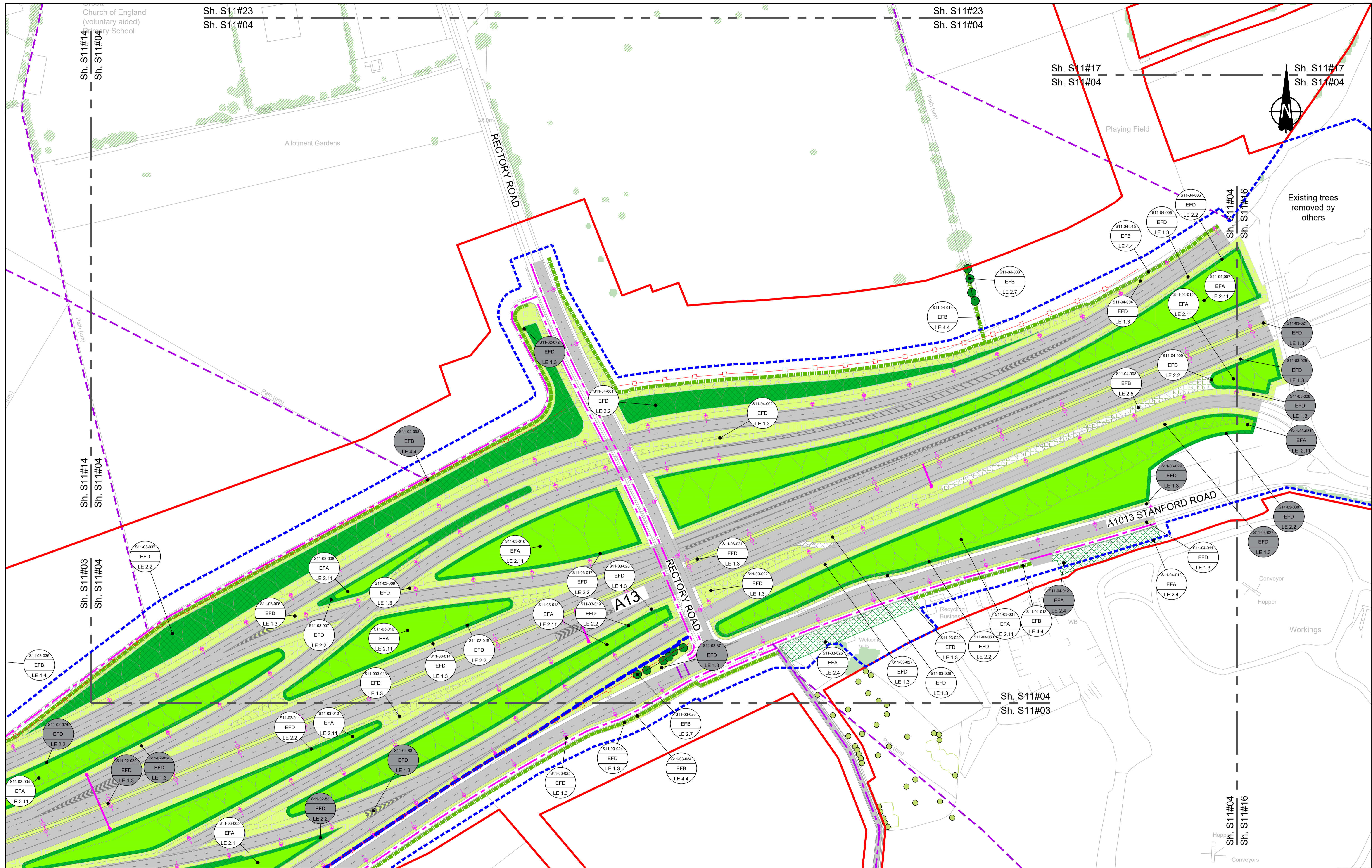
**Environmental Mitigation Legend:** Refer to Main Legend for baseline and scheme features (Dwg: HE540039-CJV-EGN-SZZ\_EN000000\_Z-DR-ZZ-00001).

<b>Order Limits</b>	<b>Planting (LE 2)</b>	<b>Individual Trees (LE 5)</b>	<b>Ecological Habitats (LE 8)</b>	<b>Noise (E 1)</b>	<b>Ecological (E 3)</b>
Order Limits	LE 2.1 Woodland	LE 5.1 Individual Trees	LE 8.1 Open Mosaic Habitat	LE 1.2 Nitrogen Deposition (NDEP) Compensation Area	E 3.2 Ecological Habitat Creation and Receptor sites for Protected Species
Permanent Acquisition of Land	LE 2.11 Woodland With Non-Native Species	LE 5.2 Scattered Trees	LE 8.2 Ancient Woodland Compensation Planting	E 1.2 Acoustic Barrier-Built Elements (typically inc. highway boundary fence)	E 3.2 Dormouse Boxes
<b>Grassland (LE 1)</b>	LE 2.14 Wet / Carr Woodland	<b>Wetland Habitats (LE 6)</b>	LE 8.3 Woodland Mitigation Planting	<b>Water (E 2)</b>	E 3.2 Bat Boxes
LE 1.3 Species Rich Chalk Grassland	LE 2.2 Woodland Edge	LE 6.1 Marsh and Wet Grassland-Coastal Grazing Marsh	LE 8.4 Wetland / Fenland Creation	Flood Compensation Areas (E 2-FCA)	E 3.2 Ecological Culvert
LE 1.31 Species Rich Chalk Grassland	LE 2.22 Scrub Woodland	LE 6.12 Water Bodies and Associated Plants-Shallow Scrape	LE 8.5 Ecology Pond (indicative symbol only)	Flood Defence (E 2-FD)	E 3.2 Bat Barn Block
LE 1.32 Species Rich Annual Wildflower Grassland	LE 2.4 Linear Belt of Shrubs and Trees	LE 6.2 Banks and Ditches	<b>Earthworks</b>		
LE 1.4 Rock and Scree		LE 6.21 Banks and Ditches - High Tide Root Features	Proposed Contours		

Client: **national highways**

Project: **LOWER THAMES CROSSING**

Status	PINS Submission	Original Size	A1	Revision	P02
Application Document Number	TR010032/APP/6.2	Scale	1:1250		
Drawing Title	<b>ENVIRONMENTAL MASTERPLAN SECTION 11 SHEET 3</b>				
Drawing Number	HE540039-CJV-EGN-S11_EN000000_Z-DR-ZZ-00004				



Contains Ordnance Survey data. © Crown copyright and database rights 2022. Ordnance Survey 100035649

0 10 20 30 40 50 60 70 80 90 100 METRES

SCALE 1:1250 (A1)  
SCALE 1:2500 (A3)

Section Overview Sheet: Refer to section overview plan at the start of the section.

P01	S2	25/10/2022	DCO Application	SA	PS	MH
P02	S9	19/07/2023	Deadline 2	LD	SK	BF
Rev	Status	Rev. Date	Purpose of revision	Drawn	Check'd	Apprv'd

**Environmental Mitigation Legend: Refer to Main Legend for baseline and scheme features (Dwg: HE540039-CJV-EGN-SZ1\_EN000000\_Z-DR-ZZ-00001).**

<p><b>Order Limits</b></p> <p>Permanent Acquisition of Land</p> <p><b>Grassland (LE 1)</b></p> <p>LE 1.3 Species Rich Grassland</p> <p>LE 1.31 Species Rich Chalk Grassland</p> <p>LE 1.32 Species Rich Annual Wildflower Grassland</p> <p>LE 1.4 Rock and Scree</p>	<p><b>Planting (LE 2)</b></p> <p>LE 2.1 Woodland</p> <p>LE 2.11 Woodland With Non-Native Species</p> <p>LE 2.14 Wet / Carr Woodland</p> <p>LE 2.2 Woodland Edge</p> <p>LE 2.22 Scrub Woodland</p> <p>LE 2.4 Linear Belt of Shrubs and Trees</p>	<p>LE 2.5 Shrubs With Intermittent Trees</p> <p>LE 2.7 Scattered Trees</p> <p>LE 2.8 Scrub / Scattered Scrub</p> <p><b>Hedges (LE 4)</b></p> <p>LE 4.3 Native Species Hedge (untrimmed)</p> <p>LE 4.4 Native Hedgerow With Trees</p>	<p><b>Individual Trees (LE 5)</b></p> <p>LE 5.1 Individual Trees</p> <p><b>Wetland Habitats (LE 6)</b></p> <p>LE 6.11 Water Bodies - Standing Water</p> <p>LE 6.12 Water Bodies and Associated Plants - Shallow Scrape</p> <p>LE 6.2 Banks and Ditches</p> <p>LE 6.21 Banks and Ditches - High Tide Roost Features</p>	<p>LE 6.4 Wet Grassland</p> <p>LE 6.41 Marsh and Wet Grassland - Coastal Grazing Marsh</p> <p><b>Hard Landscape Features (LE 7)</b></p> <p>LE 7.4 Reinforced Earth Bund</p> <p><b>Earthworks</b></p> <p>Proposed Contours</p>	<p><b>Ecological Habitats (LE 8)</b></p> <p>LE 8.1 Open Mosaic Habitat</p> <p>LE 8.2 Ancient Woodland Compensation Planting</p> <p>LE 8.3 Woodland Mitigation Planting</p> <p>LE 8.4 Wetland / Fenland Creation</p> <p>LE 8.5 Ecology Pond (indicative symbol only)</p> <p>LE 8.6 Acid Grassland Soil Salvage</p>	<p>LE 8.7 Nitrogen Deposition (NDEP) Compensation Area</p> <p><b>Noise (E 1)</b></p> <p>E 1.2 Acoustic Barrier-Built Elements (typically inc. highway boundary fence)</p> <p><b>Water (E 2)</b></p> <p>Flood Compensation Areas (E 2-FCA)</p> <p>Flood Defence (E 2-FD)</p>	<p><b>Ecological (E 3)</b></p> <p>E 3.2 Ecological Habitat Creation and Receptor Sites for Protected Species</p> <p>E 3.2 Dormouse Boxes</p> <p>E 3.2 Bat Boxes</p> <p>E 3.2 Ecological Culvert</p> <p>E 3.2 Bat Barn Block</p>	<p>E 3.2 Barn Owl Box</p> <p>E 3.2 Ecological Fencing (inc. highway boundary fence)</p>
--	---	--	--	---	---	---	---	---

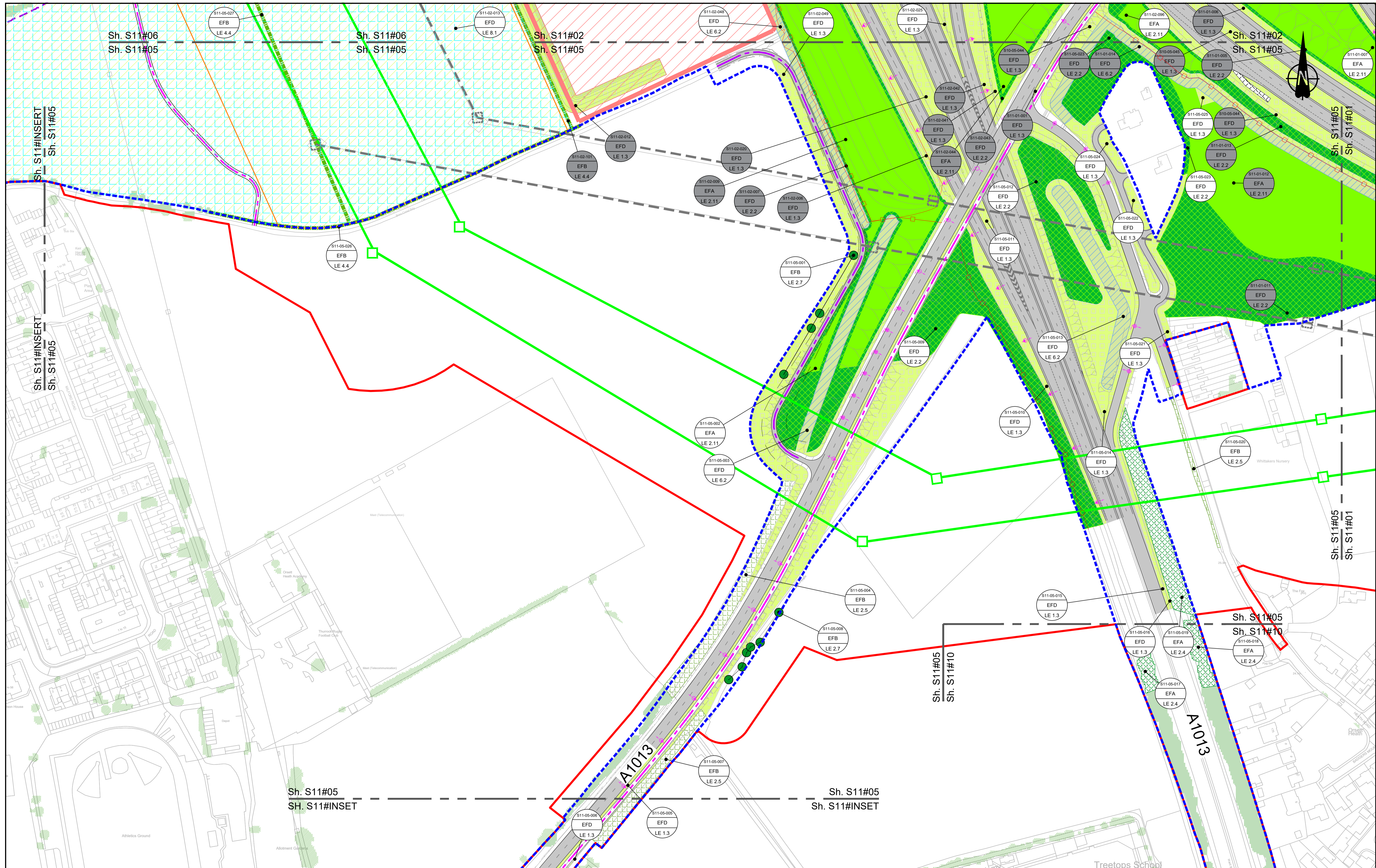
Client: **national highways**

Project: **LOWER THAMES CROSSING**

Status	PINS Submission	Original Size	A1	Revision	P02
Application Document Number	TR010032/APP/6.2	Scale	1:1250		
Drawing Title	<b>ENVIRONMENTAL MASTERPLAN SECTION 11 SHEET 4</b>				
Drawing Number	HE540039-CJV-EGN-S11_EN000000_Z-DR-ZZ-00005				

HE540039-CJV-EGN-S11\_EN000000\_Z-DR-ZZ-00005.dwg





Contains Ordnance Survey data. © Crown copyright and database rights 2022. Ordnance Survey 100039649

0 10 20 30 40 50 60 70 80 90 100  
SCALE 1:1250 (A1)  
SCALE 1:2500 (A3)  
METRES

Section Overview Sheet: Refer to section overview plan at the start of the section.

Rev	Status	Rev. Date	Purpose of revision	Drawn	Check'd	Apprv'd
P01.5	50	08/08/2022		LD		

**Environmental Mitigation Legend:** Refer to Main Legend for baseline and scheme features (Dwg: HE540039-CJV-EGN-SZ1\_EN000000\_Z-DR-ZZ-00001).

Order Limits	Permanent Acquisition of Land	<b>Planting (LE 2)</b>	LE 2.5 Shrubs With Intermittent Trees
Grassland (LE 1)	LE 1.3 Species Rich Grassland	LE 2.1 Woodland	LE 2.7 Scattered Trees
LE 1.31 Species Rich Chalk Grassland	LE 1.32 Species Rich Annual Wildflower Grassland	LE 2.11 Woodland With Non-Native Species	LE 2.8 Scrub / Scattered Scrub
LE 1.4 Rock and Scree	LE 1.4 Linear Belt of Shrubs and Trees	LE 2.14 Wet / Carr Woodland	<b>Hedges (LE 4)</b>
		LE 2.2 Woodland Edge	LE 4.3 Native Species Hedge (untrimmed)
		LE 2.22 Scrub Woodland	LE 4.4 Native Hedgerow With Trees

LE 5.1 Individual Trees	LE 6.4 Wet Grassland	<b>Ecological Habitats (LE 8)</b>	LE 8.1 Open Mosaic Habitat
<b>Wetland Habitats (LE 6)</b>	LE 6.41 Marsh and Wet Grassland - Coastal Grazing Marsh	LE 8.2 Ancient Woodland Compensation Planting	LE 8.3 Woodland Mitigation Planting
LE 6.11 Water Bodies - Standing Water	LE 6.12 Water Bodies and Associated Plants - Shallow Scrape	LE 8.4 Wetland / Fenland Creation	LE 8.5 Ecology Pond (indicative symbol only)
LE 6.2 Banks and Ditches	LE 6.21 Banks and Ditches - High Tide Roost Features	LE 8.6 Acid Grassland Soil Salvage	

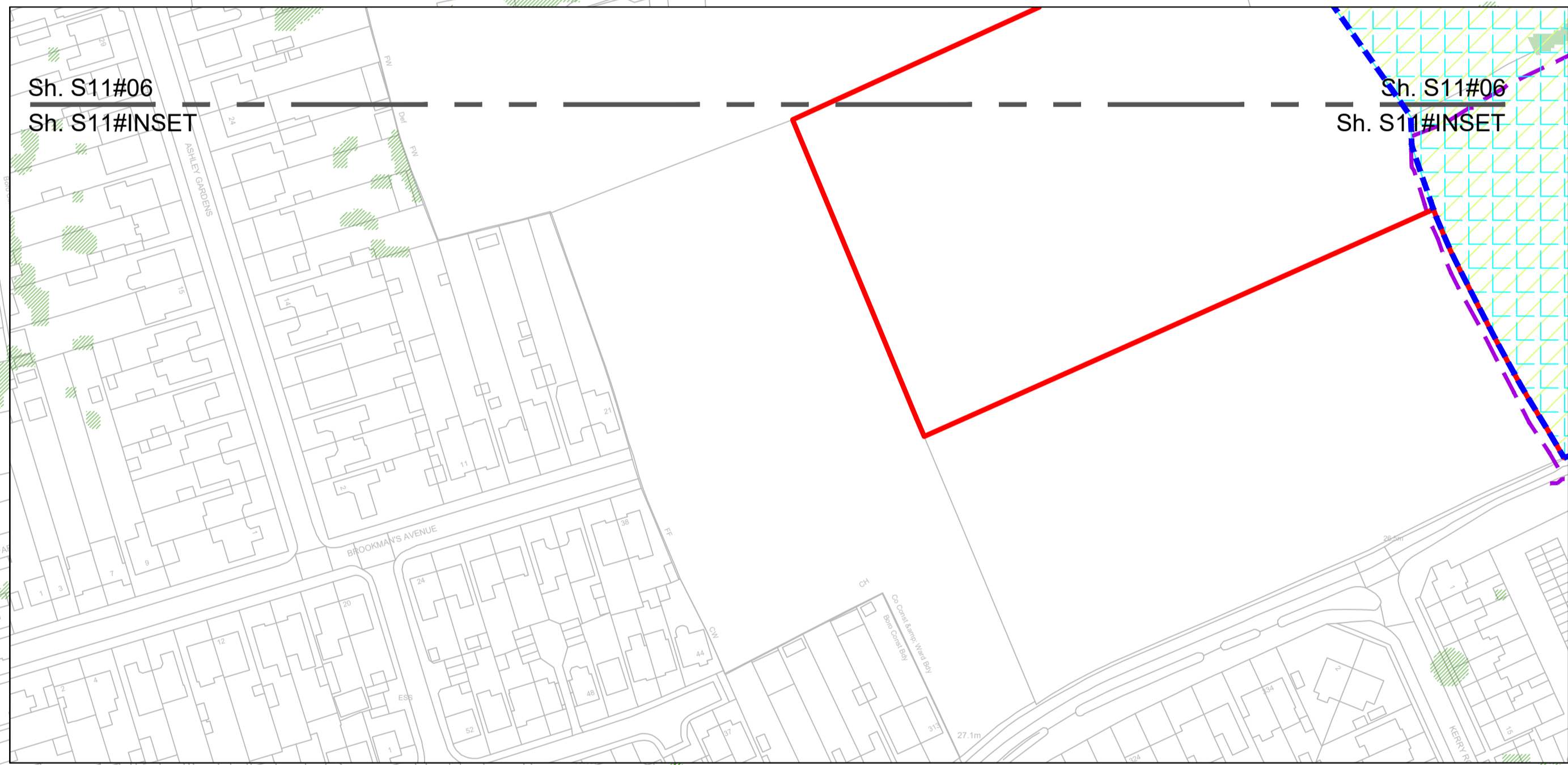
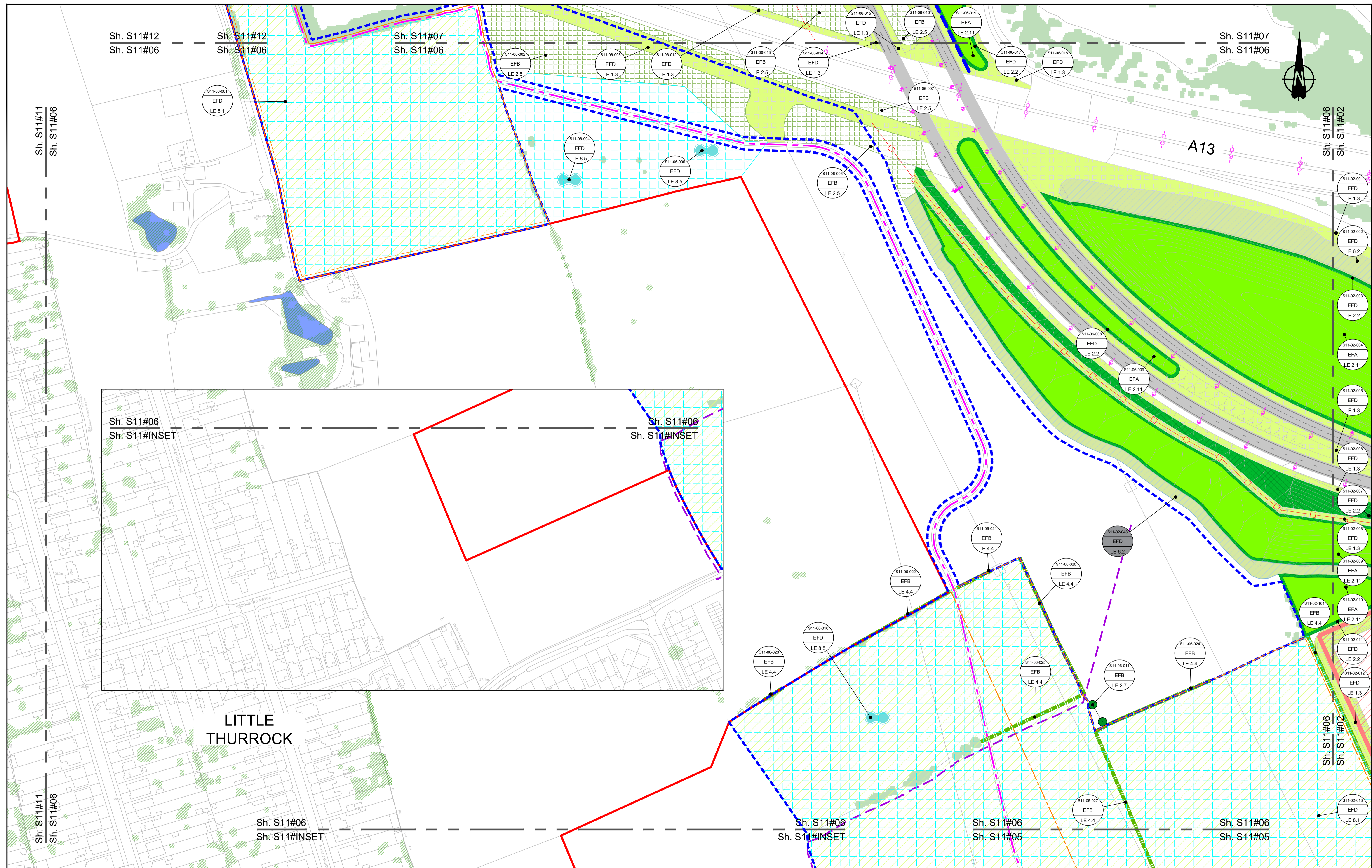
LE 7.4 Reinforced Earth Bund	<b>Earthworks</b>	LE 8.7 Nitrogen Deposition (NDEP) Compensation Area	<b>Ecological (E 3)</b>
Proposed Contours		E 1.2 Acoustic Barrier-Built Elements (Typically inc. Highway boundary fence)	E 3.2 Ecological Culvert
		Flood Compensation Areas (E 2-FCA)	E 3.2 Bat Barn Block
		Flood Defence (E 2-FD)	

Client: national highways

Project: LOWER THAMES CROSSING

Status	Initial Status or WIP	Original Size	A1	Revision	P01.5
Application Document Number	TR010032/APP/6.2	Scale	1:1250		
Drawing title	ENVIRONMENTAL MASTERPLAN SECTION 11 SHEET 5				
Drawing Number	HE540039-CJV-EGN-S11_EN000000_Z-DR-ZZ-00006				

HE540039-CJV-EGN-S11\_EN000000\_Z-DR-ZZ-00006.dwg



LITTLE THURROCK

Contains Ordnance Survey data. © Crown copyright and database rights 2022. Ordnance Survey 100039649

0 10 20 30 40 50 60 70 80 90 100 METRES

SCALE 1:1250 (A1)  
SCALE 1:2500 (A3)

Section Overview Sheet: Refer to section overview plan at the start of the section.

P01	S2	25/10/2022	DCO Application	SA	PS	MH
P02	S9	19/07/2023	Deadline 2	LD	SK	BF
Rev	Status	Rev. Date	Purpose of revision	Drawn	Check'd	Apprv'd

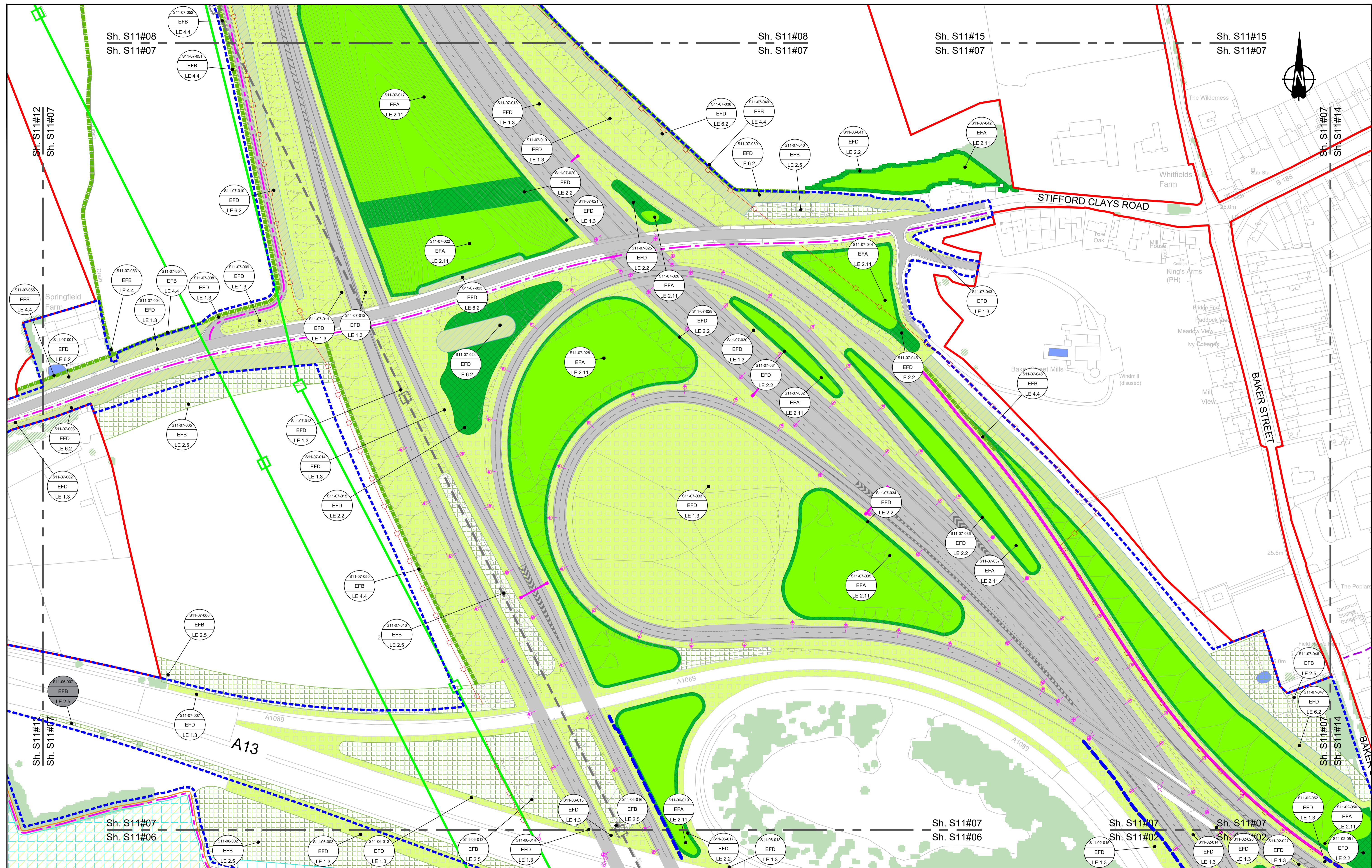
**Environmental Mitigation Legend: Refer to Main Legend for baseline and scheme features (Dwg: HE540039-CJV-EGN-SZ1\_EN000000\_Z-DR-ZZ-00001).**

<p><b>Order Limits</b></p> <ul style="list-style-type: none"> <li>Order Limits</li> <li>Permanent Acquisition of Land</li> </ul> <p><b>Grassland (LE 1)</b></p> <ul style="list-style-type: none"> <li>LE 1.3 Species Rich Grassland</li> <li>LE 1.31 Species Rich Chalk Grassland</li> <li>LE 1.32 Species Rich Annual Wildflower Grassland</li> <li>LE 1.4 Rock and Scree</li> </ul>	<p><b>Planting (LE 2)</b></p> <ul style="list-style-type: none"> <li>LE 2.1 Woodland</li> <li>LE 2.11 Woodland With Non-Native Species</li> <li>LE 2.14 Wet / Carr Woodland</li> <li>LE 2.2 Woodland Edge</li> <li>LE 2.22 Scrub Woodland</li> <li>LE 2.4 Linear Belt of Shrubs and Trees</li> </ul> <p><b>Hedges (LE 4)</b></p> <ul style="list-style-type: none"> <li>LE 4.3 Native Species Hedge (untrimmed)</li> <li>LE 4.4 Native Hedgerow With Trees</li> </ul>	<p><b>Individual Trees (LE 5)</b></p> <ul style="list-style-type: none"> <li>LE 5.1 Individual Trees</li> </ul> <p><b>Wetland Habitats (LE 6)</b></p> <ul style="list-style-type: none"> <li>LE 6.11 Water Bodies - Standing Water</li> <li>LE 6.12 Water Bodies and Associated Plants - Shallow Scrape</li> <li>LE 6.2 Banks and Ditches</li> <li>LE 6.21 Banks and Ditches - High Tide Root Features</li> </ul>	<p><b>Wetland Habitats (LE 8)</b></p> <ul style="list-style-type: none"> <li>LE 8.1 Open Mosaic Habitat</li> <li>LE 8.2 Ancient Woodland Compensation Planting</li> <li>LE 8.3 Woodland Mitigation Planting</li> <li>LE 8.4 Wetland / Fenland Creation</li> <li>LE 8.5 Ecology Pond (indicative symbol only)</li> <li>LE 8.6 Acid Grassland Soil Salvage</li> </ul>	<p><b>Hard Landscape Features (LE 7)</b></p> <ul style="list-style-type: none"> <li>LE 7.4 Reinforced Earth Bund</li> </ul> <p><b>Earthworks</b></p> <ul style="list-style-type: none"> <li>Proposed Contours</li> </ul>	<p><b>Ecological (E 3)</b></p> <ul style="list-style-type: none"> <li>E 3.2 Ecological Habitat Creation and Receptor sites for Protected Species</li> <li>E 3.2 Dormouse Boxes</li> <li>E 3.2 Bat Boxes</li> <li>E 3.2 Ecological Culvert</li> <li>E 3.2 Bat Barn Block</li> </ul>	<p><b>Noise (E 1)</b></p> <ul style="list-style-type: none"> <li>LE 8.7 Nitrogen Deposition (NDEP) Compensation Area</li> <li>E 1.2 Acoustic Barrier-Built Elements (typically inc. highway boundary fence)</li> </ul> <p><b>Water (E 2)</b></p> <ul style="list-style-type: none"> <li>Flood Compensation Areas (E 2-FCA)</li> <li>Flood Defence (E 2-FD)</li> </ul>	<p><b>Ecological (E 3)</b></p> <ul style="list-style-type: none"> <li>E 3.2 Ecological Fencing (inc. highway boundary fence)</li> <li>E 3.2 Barn Owl Box</li> </ul>
--	---	---	---	--	--	---	---

Client: **national highways**

Project: **LOWER THAMES CROSSING**

Status	PINS Submission	Original Size	A1	Revision	P02
Application Document Number	TR010032/APP/6.2	Scale	1:1250		
Drawing Title	<b>ENVIRONMENTAL MASTERPLAN SECTION 11 SHEET 6</b>				
Drawing Number	HE540039-CJV-EGN-S11_EN000000_Z-DR-ZZ-00007				



Contains Ordnance Survey data. © Crown copyright and database rights 2022. Ordnance Survey 100039649

SCALE 1:1250 (A1)  
SCALE 1:2500 (A3)

Section Overview Sheet: Refer to section overview plan at the start of the section.

P01	S2	25/10/2022	DCO Application	SA	PS	MH
P02	S9	19/07/2023	Deadline 2	LD	SK	BF
Rev	Status	Rev. Date	Purpose of revision	Drawn	Check'd	Apprv'd

Environmental Mitigation Legend: Refer to Main Legend for baseline and scheme features (Dwg: HE540039-CJV-EGN-SZZ\_EN000000\_Z-DR-ZZ-00001).

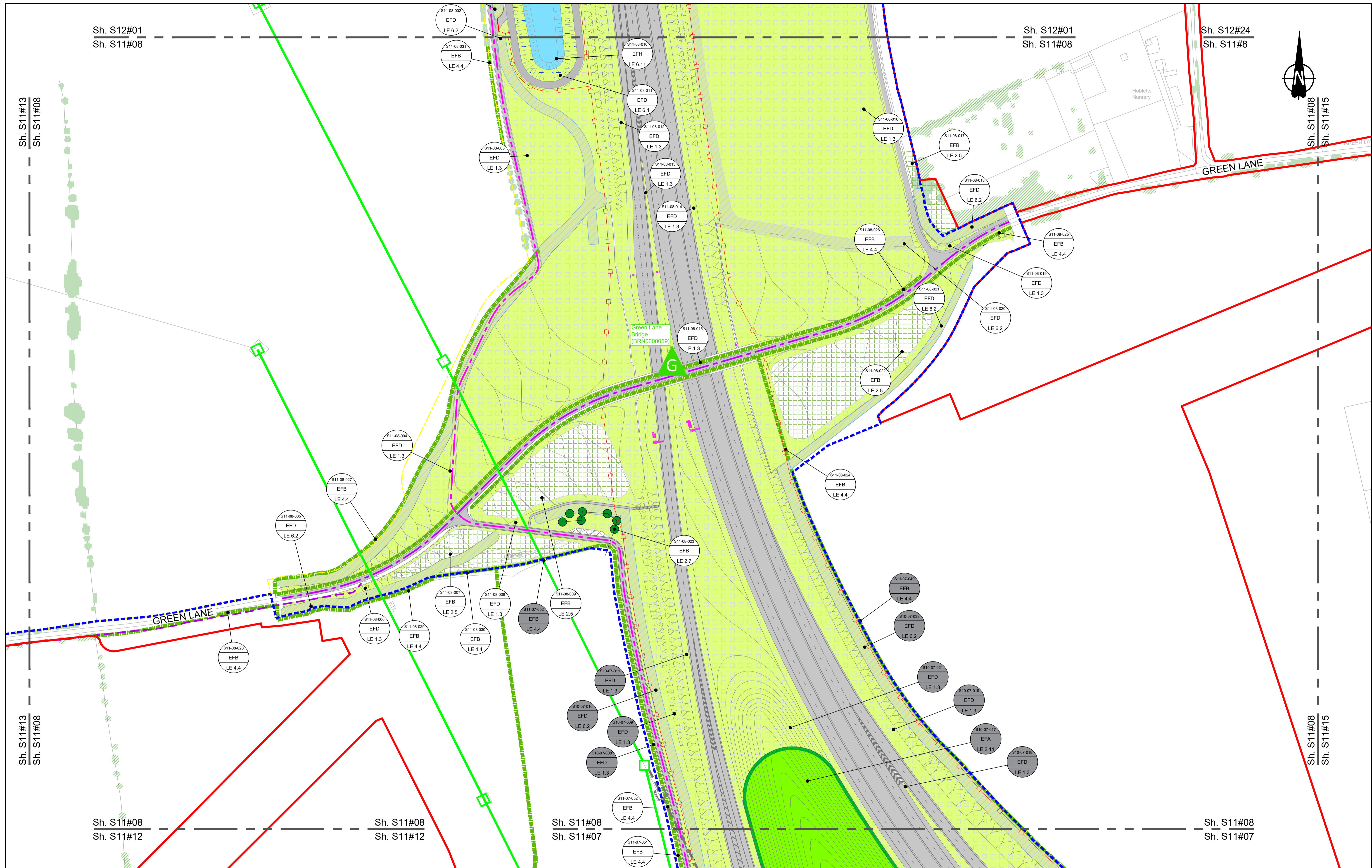
<b>Order Limits</b> Order Limits Permanent Acquisition of Land <b>Grassland (LE 1)</b> LE 1.3 Species Rich Grassland LE 1.31 Species Rich Chalk Grassland LE 1.32 Species Rich Annual Wildflower Grassland LE 1.4 Rock and Scree	<b>Planting (LE 2)</b> LE 2.1 Woodland LE 2.11 Woodland With Non-Native Species LE 2.14 Wet / Carr Woodland LE 2.2 Woodland Edge LE 2.22 Scrub Woodland LE 2.4 Linear Belt of Shrubs and Trees LE 2.5 Shrubs With Intermittent Trees LE 2.7 Scattered Trees <b>Hedges (LE 4)</b> LE 4.3 Native Species Hedge (untrimmed) LE 4.4 Native Hedgerow With Trees	<b>Individual Trees (LE 5)</b> LE 5.1 Individual Trees <b>Wetland Habitats (LE 6)</b> LE 6.11 Water Bodies - Standing Water LE 6.12 Water Bodies and Associated Plants - Shallow Scapes LE 6.2 Barks and Ditches LE 6.21 Banks and Ditches - High Tide Root Features LE 6.4 Wet Grassland LE 6.41 Marsh and Wet Grassland - Coastal Grazing Marsh <b>Hard Landscape Features (LE 7)</b> LE 7.4 Reinforced Earth Bund <b>Earthworks</b> Proposed Contours	<b>Ecological Habitats (LE 8)</b> LE 8.1 Open Mosaic Habitat LE 8.2 Ancient Woodland Compensation Planting LE 8.3 Woodland Mitigation Planting LE 8.4 Wetland / Fenland Creation LE 8.5 Ecology Pond (indicative symbol only) LE 8.6 Acid Grassland Soil Salvage <b>Ecological (E 3)</b> E 3.2 Ecological Habitat Creation and Receptor sites for Protected Species E 3.2 Dormouse Boxes E 3.2 Bat Boxes E 3.2 Ecological Culvert E 3.2 Bat Barn Block E 3.2 Barn Owl Box E 3.2 Ecological Fencing (inc. highway boundary fence)	<b>Noise (E 1)</b> E 1.2 Acoustic Barrier - Built Elements (typically inc. highway boundary fence) <b>Water (E 2)</b> LE 8.7 Nitrogen Deposition (NDEP) Compensation Area Flood Compensation Areas (E 2-FCA) Flood Defence (E 2-FD)
---	---	--	--	--

Client: **national highways**

Project: **LOWER THAMES CROSSING**

Status: PINS Submission	Original Size: A1	Revision: P02
Application Document Number: TR010032/APP/6.2	Scale: 1:1250	
Drawing Title: <b>ENVIRONMENTAL MASTERPLAN SECTION 11 SHEET 7</b>		
Drawing Number: HE540039-CJV-EGN-S11_EN000000_Z-DR-ZZ-00008		

HE540039-CJV-EGN-S11\_EN000000\_Z-DR-ZZ-00008.dwg



Contains Ordnance Survey data. © Crown copyright and database rights 2022. Ordnance Survey 100030649

SCALE 1:1250 (A1)  
SCALE 1:2500 (A3)

Section Overview Sheet: Refer to section overview plan at the start of the section.

Rev	Status	Rev. Date	Purpose of revision	Drawn	Check'd	Apprv'd
P01.5	SO	08/08/2022				LD

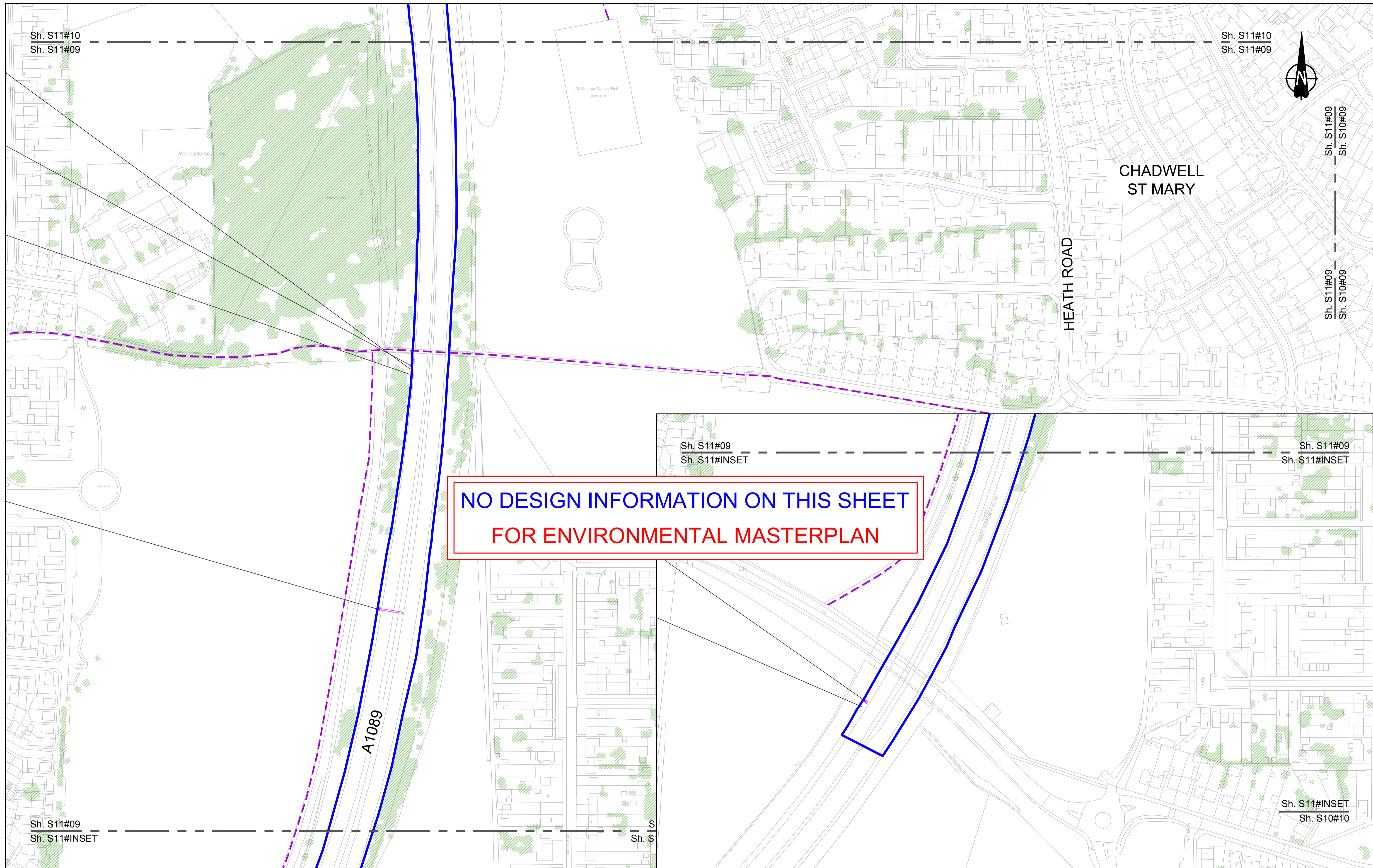
**Environmental Mitigation Legend: Refer to Main Legend for baseline and scheme features (Dwg: HE540039-CJV-EGN-SZ1\_EN000000\_Z-DR-ZZ-00001).**

<p><b>Order Limits</b></p> <p>Permanent Acquisition of Land</p> <p><b>Grassland (LE 1)</b></p> <p>LE 1.3 Species Rich Grassland</p> <p>LE 1.31 Species Rich Chalk Grassland</p> <p>LE 1.32 Species Rich Annual Wildflower Grassland</p> <p>LE 1.4 Rock and Scree</p>	<p><b>Planting (LE 2)</b></p> <p>LE 2.1 Woodland</p> <p>LE 2.11 Woodland With Non-Native Species</p> <p>LE 2.14 Wet / Carr Woodland</p> <p>LE 2.2 Woodland Edge</p> <p>LE 2.22 Scrub Woodland</p> <p>LE 2.4 Linear Belt of Shrubs and Trees</p>	<p>LE 2.5 Shrubs With Intermittent Trees</p> <p>LE 2.7 Scattered Trees</p> <p>LE 2.8 Scrub / Scattered Scrub</p> <p><b>Hedges (LE 4)</b></p> <p>LE 4.3 Native Species Hedge (untrimmed)</p> <p>LE 4.4 Native Hedgerow With Trees</p>	<p><b>Individual Trees (LE 5)</b></p> <p>LE 5.1 Individual Trees</p> <p><b>Wetland Habitats (LE 6)</b></p> <p>LE 6.11 Water Bodies - Standing Water</p> <p>LE 6.12 Water Bodies and Associated Plants - Shallow Scrape Banks and Ditches</p> <p>LE 6.2 Banks and Ditches</p> <p>LE 6.21 Banks and Ditches - High Tide Root Features</p>	<p>LE 6.4 Wet Grassland</p> <p>LE 6.41 Marsh and Wet Grassland - Coastal Grazing Marsh</p> <p><b>Hard Landscape Features (LE 7)</b></p> <p>LE 7.4 Reinforced Earth Bund</p> <p><b>Earthworks</b></p> <p>Proposed Contours</p>	<p><b>Ecological Habitats (LE 8)</b></p> <p>LE 8.1 Open Mosaic Habitat</p> <p>LE 8.2 Ancient Woodland Compensation Planting</p> <p>LE 8.3 Woodland Mitigation Planting</p> <p>LE 8.4 Wetland / Fenland Creation</p> <p>LE 8.5 Ecology Pond (indicative symbol only)</p> <p>LE 8.6 Acid Grassland Soil Salvage</p>	<p>LE 8.7 Nitrogen Deposition (NDEP) Compensation Area</p> <p><b>Noise (E 1)</b></p> <p>E 1.2 Acoustic Barrier-Built Elements (typically inc. Highway boundary fence)</p> <p><b>Water (E 2)</b></p> <p>Flood Compensation Areas (E 2-FC)</p> <p>Flood Defence (E 2-FD)</p>	<p><b>Ecological (E 3)</b></p> <p>E 3.2 Ecological Habitat Creation and Receptor sites for Protected Species</p> <p>E 3.2 Dormouse Boxes</p> <p>E 3.2 Bat Boxes</p> <p>E 3.2 Ecological Culvert</p> <p>E 3.2 Bat Barn Block</p>	<p>E 3.2 Barn Owl Box</p> <p>E 3.2 Ecological Fencing (inc. highway boundary fence)</p>
--	---	--	---	---	---	--	---	---

Client: **national highways**

Project: **LOWER THAMES CROSSING**

Status	Initial Status or WIP	Original Size	A1	Revision	P01.5
Application Document Number	TR010032/APP/6.2	Scale	1:1250		
Drawing Title	<b>ENVIRONMENTAL MASTERPLAN SECTION 11 SHEET 8</b>				
Drawing Number	HE540039-CJV-EGN-S11_EN000000_Z-DR-ZZ-00009				



NO DESIGN INFORMATION ON THIS SHEET  
FOR ENVIRONMENTAL MASTERPLAN

Contains Ordnance Survey data. © Crown copyright and database rights 2022. Ordnance Survey 100030649

SCALE 1:1250 (A1)  
SCALE 1:2500 (A3)

Section Overview Sheet: Refer to section overview plan at the start of the section.

P01.6 SO 08/08/2022 LD

Rev	Status	Rev. Date	Purpose of revision	Drawn	Chkd	Apprv'd

**Environmental Mitigation Legend:** Refer to Main Legend for baseline and scheme features (Dwg: HE540039-CJV-EGN-SZZ\_EN000000\_Z-DR-ZZ-00001).

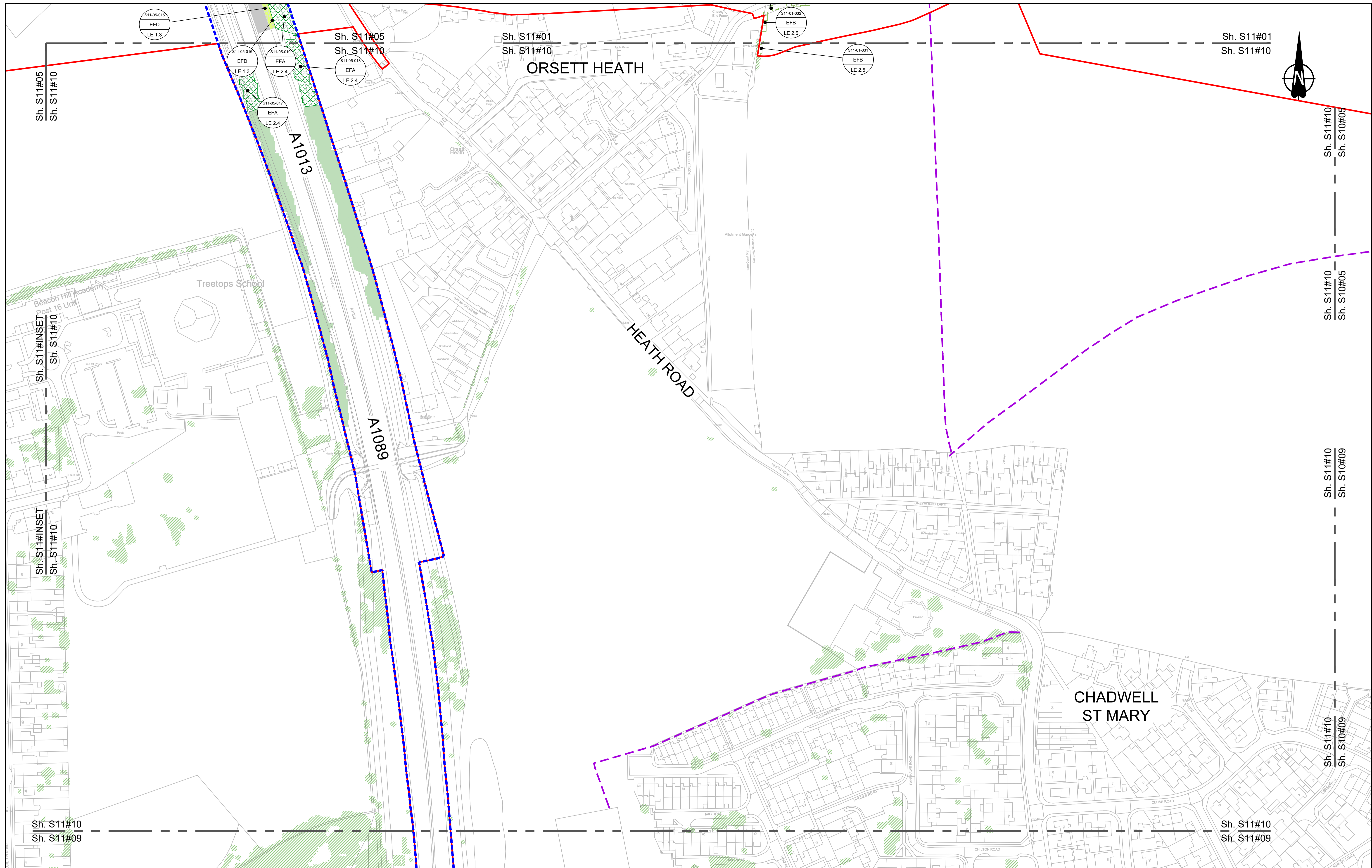
Grassland (LE 1)	Planting (LE 2)	Individual Trees (LE 5)	Ecological Habitats (LE 8)	Noise (E 1)	Water (E 2)
<ul style="list-style-type: none"> <li>LE 1.3 Species Rich Grassland</li> <li>LE 1.31 Species Rich Chalk Grassland</li> <li>LE 1.32 Species Rich Annual Wildflower Grassland</li> <li>LE 1.4 Rock and Scree</li> </ul>	<ul style="list-style-type: none"> <li>LE 2.1 Woodland</li> <li>LE 2.11 Woodland With Non-Native Species</li> <li>LE 2.14 Wet / Carr Woodland</li> <li>LE 2.2 Woodland Edge</li> <li>LE 2.22 Scrub Woodland</li> <li>LE 2.4 Linear Belt of Shrubs and Trees</li> </ul>	<ul style="list-style-type: none"> <li>LE 5.1 Individual Trees</li> <li>LE 5.5 Wet Grassland</li> <li>LE 5.6 Wet Grassland - Coastal Grazing Marsh</li> <li>LE 5.7 Scattered Trees</li> <li>LE 5.8 Scrub / Scattered Scrub</li> <li>LE 5.9 Native Species Hedge (untrimmed)</li> <li>LE 5.4 Native Hedgerow With Trees</li> </ul>	<ul style="list-style-type: none"> <li>LE 8.1 Open Mosaic Habitat</li> <li>LE 8.2 Ancient Woodland Compensation Planting</li> <li>LE 8.3 Woodland Mitigation Planting</li> <li>LE 8.4 Wetland / Fenland Creation</li> <li>LE 8.5 Ecology Pond (indicative symbol only)</li> <li>LE 8.6 Acid Grassland Soil Salvage</li> </ul>	<ul style="list-style-type: none"> <li>LE 8.7 Nitrogen Deposition (NDEP) Compensation Area</li> <li>E 1.2 Acoustic Barrier-Built Elements (typically inc. highway boundary fence)</li> <li>Flood Compensation Areas (E 2-FCA)</li> <li>Flood Defence (E 2-FD)</li> </ul>	<ul style="list-style-type: none"> <li>E 3.2 Ecological Habitat Creation and Receptor sites for Protected Species</li> <li>E 3.2 Dormouse Boxes</li> <li>E 3.2 Bat Boxes</li> <li>E 3.2 Ecological Culvert</li> <li>E 3.2 Bat Barn Block</li> <li>E 3.2 Barn Owl Box</li> <li>E 3.2 Ecological Fencing (inc. highway boundary fence)</li> </ul>

Client: national highways

Project: LOWER THAMES CROSSING

Status	Initial Status or WIP	Original Size	Revision
Application Document Number	TR010032/APP/6.2	A1	P01.6
Scale	1:1250		
Drawing Title	ENVIRONMENTAL MASTERPLAN SECTION 11 SHEET 9		
Drawing Number	HE540039-CJV-EGN-S11_EN000000_Z-DR-ZZ-00010		

HE540039-CJV-EGN-S11\_EN000000\_Z-DR-ZZ-00010.dwg



Contains Ordnance Survey data. © Crown copyright and database rights 2022. Ordnance Survey 10003649

0 10 20 30 40 50 60 70 80 90 100 METRES

SCALE 1:1250 (A1)  
SCALE 1:2500 (A3)

Section Overview Sheet: Refer to section overview plan at the start of the section.

P01.5 50 08/08/2022 LD

Rev	Status	Rev. Date	Purpose of revision	Drawn	Chck'd	Apprv'd

**Environmental Mitigation Legend:** Refer to Main Legend for baseline and scheme features (Dwg: HE540039-CJV-EGN-SZZ\_EN000000\_Z-DR-ZZ-00001).

**Order Limits**  
 Permanent Acquisition of Land

**Grassland (LE 1)**  
 LE 1.3 Species Rich Grassland  
 LE 1.31 Species Rich Chalk Grassland  
 LE 1.32 Species Rich Annual Wildflower Grassland  
 LE 1.4 Rock and Scree

**Planting (LE 2)**  
 LE 2.1 Woodland  
 LE 2.11 Woodland With Non-Native Species  
 LE 2.14 Wet / Carr Woodland  
 LE 2.2 Woodland Edge  
 LE 2.22 Scrub Woodland  
 LE 2.4 Linear Belt of Shrubs and Trees

**Individual Trees (LE 5)**  
 LE 5.1 Individual Trees

**Wetland Habitats (LE 6)**  
 LE 6.11 Water Bodies - Standing Water  
 LE 6.12 Water Bodies and Associated Plants - Shallow Scrape  
 LE 6.2 Banks and Ditches  
 LE 6.21 Banks and Ditches - High Tide Root Features

**Hedges (LE 4)**  
 LE 4.3 Native Species Hedge (untrimm'd)  
 LE 4.4 Native Hedgerow With Trees

**Shrubs With Intermittent Trees**  
 LE 2.5

**Scattered Trees**  
 LE 2.7

**Scrub / Scattered Scrub**  
 LE 2.8

**Native Species Hedge**  
 LE 4.3

**Native Hedgerow With Trees**  
 LE 4.4

**Wet Grassland**  
 LE 6.4

**Marsh and Wet Grassland - Coastal Grazing Marsh**  
 LE 6.41

**Reinforced Earth Bund**  
 LE 7.4

**Proposed Contours**

**Ecological Habitats (LE 8)**  
 LE 8.1 Open Mosaic Habitat  
 LE 8.2 Ancient Woodland Compensation Planting  
 LE 8.3 Woodland Mitigation Planting  
 LE 8.4 Wetland / Fenland Creation  
 LE 8.5 Ecology Pond (indicative symbol only)  
 LE 8.6 Acid Grassland Soil Salvage

**Ecological (E 3)**  
 E 3.2 Ecological Habitat Creation and Receptor sites for Protected Species  
 E 3.2 Bat Boxes  
 E 3.2 Ecological Culvert  
 E 3.2 Bat Barn Block  
 E 3.2 Ecological Fencing (inc. highway boundary fence)

**Noise (E 1)**  
 E 1.2 Acoustic Barrier-Built Elements (typically inc. highway boundary fence)

**Water (E 2)**  
 LE 8.7 Nitrogen Deposition (NDEP) Compensation Area  
 E 2.1 Flood Compensation Areas (E 2-FCA)  
 E 2.2 Flood Defence (E 2-FD)

**Ecological (E 3)**  
 E 3.2 Ecological Habitat Creation and Receptor sites for Protected Species  
 E 3.2 Bat Boxes  
 E 3.2 Ecological Culvert  
 E 3.2 Bat Barn Block  
 E 3.2 Ecological Fencing (inc. highway boundary fence)

**Order Limits**  
 Permanent Acquisition of Land

**Grassland (LE 1)**  
 LE 1.3 Species Rich Grassland  
 LE 1.31 Species Rich Chalk Grassland  
 LE 1.32 Species Rich Annual Wildflower Grassland  
 LE 1.4 Rock and Scree

**Planting (LE 2)**  
 LE 2.1 Woodland  
 LE 2.11 Woodland With Non-Native Species  
 LE 2.14 Wet / Carr Woodland  
 LE 2.2 Woodland Edge  
 LE 2.22 Scrub Woodland  
 LE 2.4 Linear Belt of Shrubs and Trees

**Individual Trees (LE 5)**  
 LE 5.1 Individual Trees

**Wetland Habitats (LE 6)**  
 LE 6.11 Water Bodies - Standing Water  
 LE 6.12 Water Bodies and Associated Plants - Shallow Scrape  
 LE 6.2 Banks and Ditches  
 LE 6.21 Banks and Ditches - High Tide Root Features

**Hedges (LE 4)**  
 LE 4.3 Native Species Hedge (untrimm'd)  
 LE 4.4 Native Hedgerow With Trees

**Shrubs With Intermittent Trees**  
 LE 2.5

**Scattered Trees**  
 LE 2.7

**Scrub / Scattered Scrub**  
 LE 2.8

**Native Species Hedge**  
 LE 4.3

**Native Hedgerow With Trees**  
 LE 4.4

**Wet Grassland**  
 LE 6.4

**Marsh and Wet Grassland - Coastal Grazing Marsh**  
 LE 6.41

**Reinforced Earth Bund**  
 LE 7.4

**Proposed Contours**

**Ecological Habitats (LE 8)**  
 LE 8.1 Open Mosaic Habitat  
 LE 8.2 Ancient Woodland Compensation Planting  
 LE 8.3 Woodland Mitigation Planting  
 LE 8.4 Wetland / Fenland Creation  
 LE 8.5 Ecology Pond (indicative symbol only)  
 LE 8.6 Acid Grassland Soil Salvage

**Ecological (E 3)**  
 E 3.2 Ecological Habitat Creation and Receptor sites for Protected Species  
 E 3.2 Bat Boxes  
 E 3.2 Ecological Culvert  
 E 3.2 Bat Barn Block  
 E 3.2 Ecological Fencing (inc. highway boundary fence)

**Noise (E 1)**  
 E 1.2 Acoustic Barrier-Built Elements (typically inc. highway boundary fence)

**Water (E 2)**  
 LE 8.7 Nitrogen Deposition (NDEP) Compensation Area  
 E 2.1 Flood Compensation Areas (E 2-FCA)  
 E 2.2 Flood Defence (E 2-FD)

Client: national highways

Project: LOWER THAMES CROSSING

Status	Initial Status or WIP	Original Size	Revision
Application Document Number	TR010032/APP/6.2	A1	P01.5
Scale	1:1250		
Drawing title	ENVIRONMENTAL MASTERPLAN SECTION 11 SHEET 10		
Drawing Number	HE540039-CJV-EGN-S11_EN000000_Z-DR-ZZ-00011		

HE540039-CJV-EGN-S11\_EN000000\_Z-DR-ZZ-00011.dwg



NO DESIGN INFORMATION ON THIS SHEET  
FOR ENVIRONMENTAL MASTERPLAN

Contains Ordnance Survey data. © Crown copyright and database rights 2022. Ordnance Survey 100030649

SCALE 1:1250 (A1)  
SCALE 1:2500 (A3)

Section Overview Sheet: Refer to section overview plan at the start of the section.

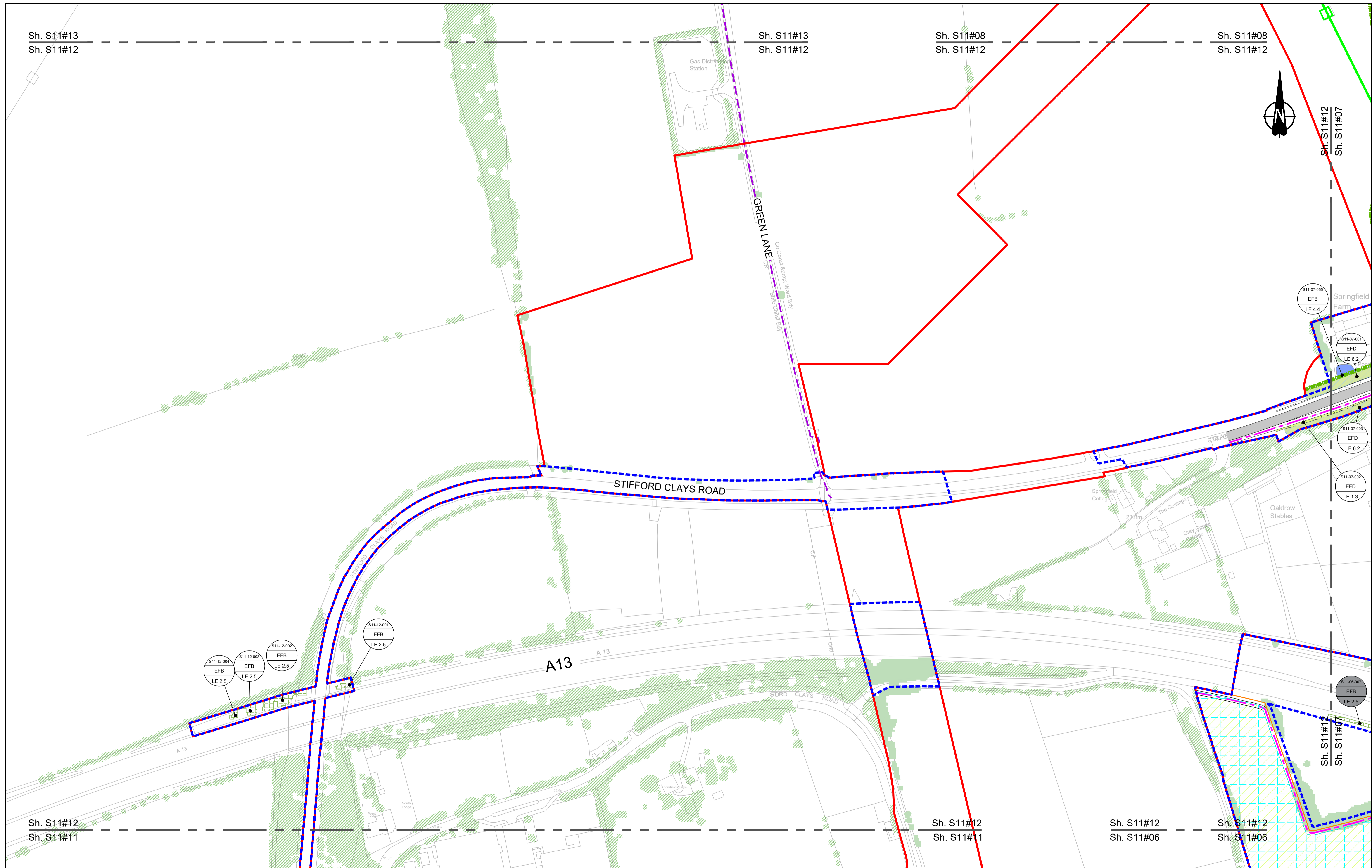
P01.6 SO 08/08/2022 LD

Rev	Status	Rev. Date	Purpose of revision	Drawn	Chck'd	Apprv'd

Environmental Mitigation Legend: Refer to Main Legend for baseline and scheme features (Dwg: HE540039-CJV-EGN-SZZ_EN000000_Z-DR-ZZ-00001).	
<b>Order Limits</b> Order Limits Permanent Acquisition of Land <b>Grassland (LE 1)</b> LE 1.3 Species Rich Grassland LE 1.31 Species Rich Chalk Grassland LE 1.32 Species Rich Annual Wildflower Grassland LE 1.4 Rock and Scree	<b>Planting (LE 2)</b> LE 2.1 Woodland LE 2.11 Woodland With Non-Native Species LE 2.14 Wet / Carr Woodland LE 2.2 Woodland Edge LE 2.22 Scrub Woodland LE 2.4 Linear Belt of Shrubs and Trees LE 2.5 Shrubs With Intermittent Trees LE 2.7 Scattered Trees LE 2.8 Scrub / Scattered Scrub <b>Hedges (LE 4)</b> LE 4.3 Native Species Hedge (untrimmed) LE 4.4 Native Hedgerow With Trees
<b>Individual Trees (LE 5)</b> LE 5.1 Individual Trees <b>Wetland Habitats (LE 6)</b> LE 6.11 Water Bodies - Standing Water LE 6.12 Water Bodies and Associated Plants - Shallow Scrape LE 6.2 Banks and Ditches LE 6.21 Banks and Ditches - High Tide Root Features LE 6.4 Wet Grassland LE 6.41 Marsh and Wet Grassland - Coastal Grazing Marsh <b>Hard Landscape Features (LE 7)</b> LE 7.4 Reinforced Earth Bund <b>Earthworks</b> Proposed Contours	<b>Ecological Habitats (LE 8)</b> LE 8.1 Open Mosaic Habitat LE 8.2 Ancient Woodland Compensation Planting LE 8.3 Woodland Mitigation Planting LE 8.4 Wetland / Fenland Creation LE 8.5 Ecology Pond (indicative symbol only) LE 8.6 Acid Grassland Soil Salvage <b>Noise (E 1)</b> LE 1.2 Acoustic Barrier-Built Elements (typically inc. highway boundary fence) <b>Water (E 2)</b> LE 2.7 Nitrogen Deposition (NDEP) Compensation Area LE 2.8 Flood Compensation Areas (E 2-FC) LE 2.9 Ecology Pond (indicative symbol only) LE 2.10 Flood Defence (E 2-FD)
<b>Ecological (E 3)</b> E 3.2 Ecological Habitat Creation and Receptor sites for Protected Species E 3.2 Dormouse Boxes E 3.2 Bat Boxes E 3.2 Ecological Culvert E 3.2 Bat Barn Block E 3.2 Barn Owl Box E 3.2 Ecological Fencing (inc. highway boundary fence)	<b>Client</b> national highways <b>Project</b> LOWER THAMES CROSSING

<b>Status</b> Initial Status or WIP Application Document Number TR010032/APP/6.2 Drawing title <b>ENVIRONMENTAL MASTERPLAN SECTION 11 SHEET 11</b> Drawing Number HE540039-CJV-EGN-S11_EN000000_Z-DR-ZZ-00012	Original Size A1 Revision P01.6 Scale 1:1250
--	---

HE540039-CJV-EGN-S11\_EN000000\_Z-DR-ZZ-00012.dwg



Contains Ordnance Survey data. © Crown copyright and database rights 2022. Ordnance Survey 100039649

0 10 20 30 40 50 60 70 80 90 100 METRES

SCALE 1:1250 (A1)  
SCALE 1:2500 (A3)

Section Overview Sheet: Refer to section overview plan at the start of the section.

Rev	Status	Rev. Date	Purpose of revision	Drawn	Chk'd	Apprv'd
P01.5	SO	08/08/2022				LD

**Environmental Mitigation Legend: Refer to Main Legend for baseline and scheme features (Dwg: HE540039-CJV-EGN-SZZ\_EN000000\_Z-DR-ZZ-00001).**

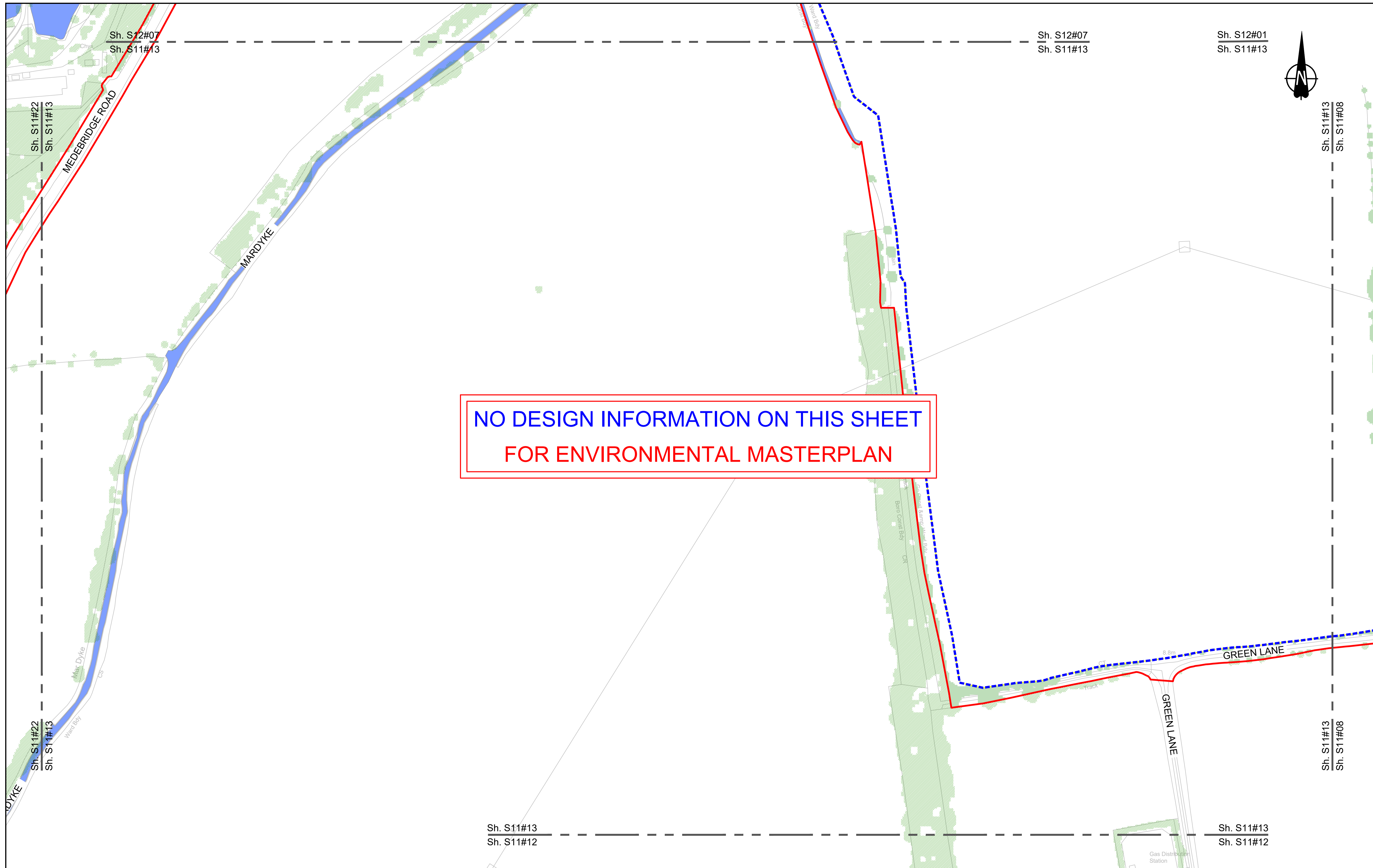
<b>Order Limits</b> Permanent Acquisition of Land <b>Grassland (LE 1)</b> LE 1.3 Species Rich Grassland LE 1.31 Species Rich Chalk Grassland LE 1.32 Species Rich Annual Wildflower Grassland LE 1.4 Rock and Scree	<b>Planting (LE 2)</b> LE 2.1 Woodland LE 2.11 Woodland With Non-Native Species LE 2.14 Wet / Carr Woodland LE 2.2 Woodland Edge LE 2.22 Scrub Woodland LE 2.4 Linear Belt of Shrubs and Trees LE 2.5 Shrubs With Intermittent Trees LE 2.7 Scattered Trees	<b>Wetland Habitats (LE 6)</b> LE 6.11 Water Bodies - Standing Water LE 6.12 Water Bodies and Associated Plants - Shallow Scrape LE 6.2 Banks and Ditches LE 6.21 Banks and Ditches - High Tide Root Features LE 6.4 Wet Grassland LE 6.41 Marsh and Wet Grassland - Coastal Grazing Marsh LE 7.4 Reinforced Earth Bund <b>Earthworks</b> Proposed Contours	<b>Ecological Habitats (LE 8)</b> LE 8.1 Open Mosaic Habitat LE 8.2 Ancient Woodland Compensation Planting LE 8.3 Woodland Mitigation Planting LE 8.4 Wetland / Fenland Creation LE 8.5 Ecology Pond (indicative symbol only) LE 8.6 Acid Grassland Soil Salvage <b>Individual Trees (LE 5)</b> LE 5.1 Individual Trees <b>Wetland Habitats (LE 6)</b> LE 6.11 Water Bodies - Standing Water LE 6.12 Water Bodies and Associated Plants - Shallow Scrape LE 6.2 Banks and Ditches LE 6.21 Banks and Ditches - High Tide Root Features	<b>Hard Landscape Features (LE 7)</b> LE 7.4 Reinforced Earth Bund <b>Earthworks</b> Proposed Contours <b>Noise (E 1)</b> LE 1.2 Acoustic Barrier-Built Elements (typically inc. highway boundary fence) <b>Water (E 2)</b> LE 2.7 Nitrogen Deposition (NDEP) Compensation Area LE 2.8 Acoustic Barrier-Built Elements (typically inc. highway boundary fence) LE 2.9 Flood Compensation Areas (E 2-FCA) LE 2.10 Flood Defence (E 2-FD)	<b>Ecological (E 3)</b> E 3.2 Ecological Habitat Creation and Receptor sites for Protected Species E 3.2 Dormouse Boxes E 3.2 Bat Boxes E 3.2 Ecological Culvert E 3.2 Bat Barn Block E 3.2 Barn Owl Box E 3.2 Ecological Fencing (inc. highway boundary fence)
---	---	--	--	---	--

Client: **national highways**

Project: **LOWER THAMES CROSSING**

Status	Initial Status or WIP	Original Size	Revision
Application Document Number	TR010032/APP/6.2	A1	P01.5
Scale	1:1250		
Drawing title	<b>ENVIRONMENTAL MASTERPLAN SECTION 11 SHEET 12</b>		
Drawing Number	HE540039-CJV-EGN-S11_EN000000_Z-DR-ZZ-00013		





NO DESIGN INFORMATION ON THIS SHEET  
FOR ENVIRONMENTAL MASTERPLAN

Contains Ordnance Survey data. © Crown copyright and database rights 2022. Ordnance Survey 100030649

SCALE 1:1250 (A1)  
SCALE 1:2500 (A3)

Section Overview Sheet: Refer to section overview plan at the start of the section.

P01.6 SO 08/08/2022 LD

Rev	Status	Rev. Date	Purpose of revision	Drawn	Chkd	Apprv'd

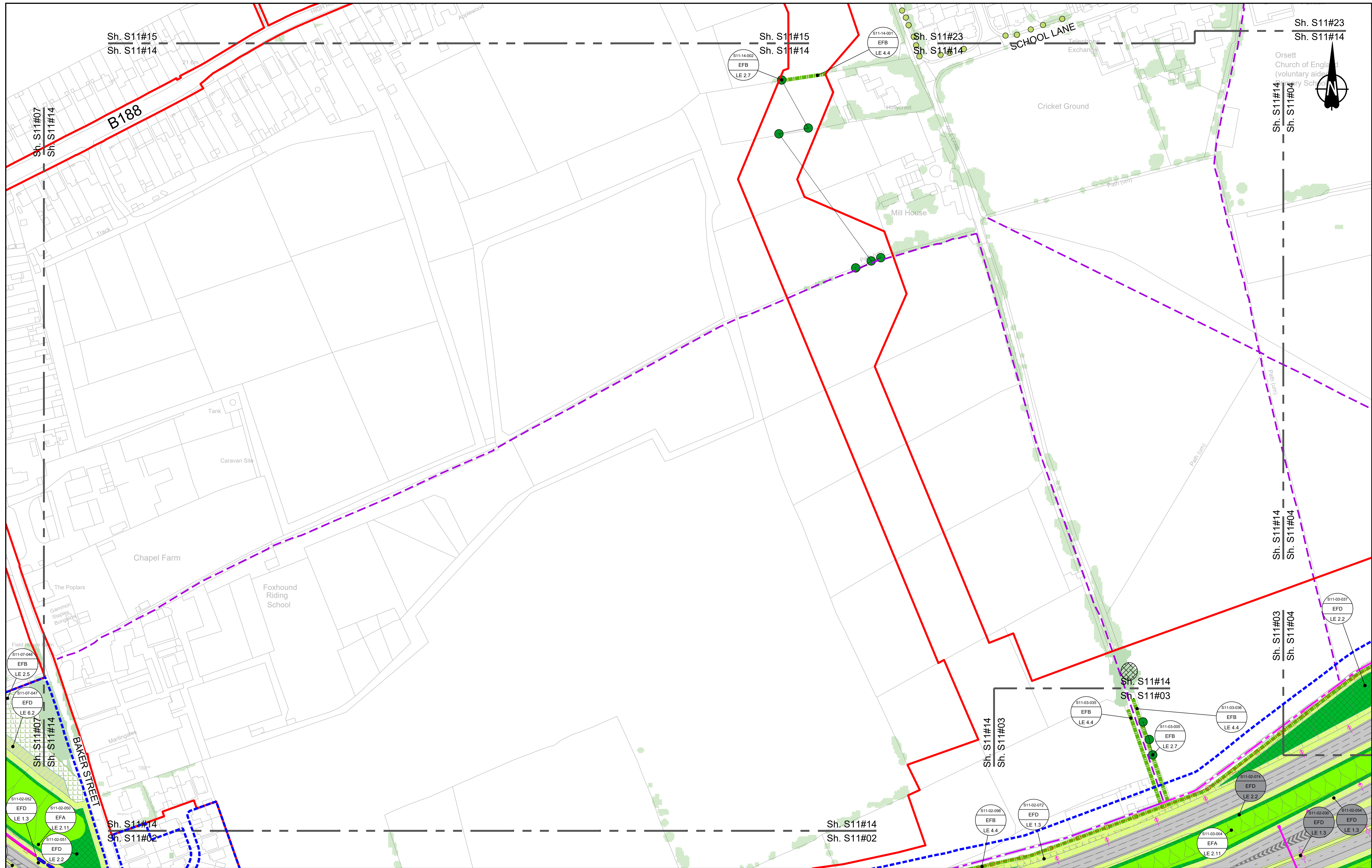
**Environmental Mitigation Legend:** Refer to Main Legend for baseline and scheme features (Dwg: HE540039-CJV-EGN-SZZ\_EN000000\_Z-DR-ZZ-00001).

Grassland (LE 1)	Planting (LE 2)	Individual Trees (LE 5)	Wetland Habitats (LE 6)	Hard Landscape Features (LE 7)	Ecological Habitats (LE 8)	Noise (E 1)	Water (E 2)	Ecological (E 3)
<ul style="list-style-type: none"> <li>LE 1.3 Species Rich Grassland</li> <li>LE 1.31 Species Rich Chalk Grassland</li> <li>LE 1.32 Species Rich Annual Wildflower Grassland</li> <li>LE 1.4 Rock and Scree</li> </ul>	<ul style="list-style-type: none"> <li>LE 2.1 Woodland</li> <li>LE 2.11 Woodland With Non-Native Species</li> <li>LE 2.14 Wet / Carr Woodland</li> <li>LE 2.2 Woodland Edge</li> <li>LE 2.22 Scrub Woodland</li> <li>LE 2.4 Linear Belt of Shrubs and Trees</li> </ul>	<ul style="list-style-type: none"> <li>LE 5.1 Individual Trees</li> <li>LE 5.2 Shrubs With Intermittent Trees</li> <li>LE 5.7 Scattered Trees</li> <li>LE 5.8 Scrub / Scattered Scrub</li> <li>LE 5.4 Native Species Hedge (untrimsed)</li> <li>LE 5.4 Native Hedgerow With Trees</li> </ul>	<ul style="list-style-type: none"> <li>LE 6.11 Water Bodies - Standing Water</li> <li>LE 6.12 Water Bodies and Associated Plants - Shallow Scrape</li> <li>LE 6.2 Banks and Ditches</li> <li>LE 6.21 Banks and Ditches - High Tide Roost Features</li> <li>LE 6.4 Marsh and Wet Grassland - Coastal Grazing Marsh</li> </ul>	<ul style="list-style-type: none"> <li>LE 7.4 Reinforced Earth Bund</li> <li>Proposed Contours</li> </ul>	<ul style="list-style-type: none"> <li>LE 8.1 Open Mosaic Habitat</li> <li>LE 8.2 Ancient Woodland Compensation Planting</li> <li>LE 8.3 Woodland Mitigation Planting</li> <li>LE 8.4 Wetland / Fenland Creation</li> <li>LE 8.5 Ecology Pond (indicative symbol only)</li> <li>LE 8.6 Acid Grassland Soil Salvage</li> </ul>	<ul style="list-style-type: none"> <li>LE 8.7 Nitrogen Deposition (NDEP) Compensation Area</li> <li>E 1.2 Acoustic Barrier-Built Elements (typically inc. highway boundary fence)</li> <li>Flood Compensation Areas (E 2-FCA)</li> <li>Flood Defence (E 2-FD)</li> </ul>	<ul style="list-style-type: none"> <li>E 3.2 Ecological Habitat Creation and Receptor sites for Protected Species</li> <li>E 3.2 Dormouse Boxes</li> <li>E 3.2 Bat Boxes</li> <li>E 3.2 Ecological Culvert</li> <li>E 3.2 Bat Barn Block</li> </ul>	<ul style="list-style-type: none"> <li>E 3.2 Ecological Fencing (inc. highway boundary fence)</li> <li>E 3.2 Barn Owl Box</li> </ul>

Client: **national highways**

Project: **LOWER THAMES CROSSING**

Status	Initial Status or WIP	Original Size	Revision
Application Document Number	TR010032/APP/6.2	A1	P01.6
Scale	1:1250		
Drawing title	<b>ENVIRONMENTAL MASTERPLAN SECTION 11 SHEET 13</b>		
Drawing Number	HE540039-CJV-EGN-S11_EN000000_Z-DR-ZZ-00014		



Contains Ordnance Survey data. © Crown copyright and database rights 2022. Ordnance Survey 100030649

0 10 20 30 40 50 60 70 80 90 100 METRES

SCALE 1:1250 (A1)  
SCALE 1:2500 (A3)

Section Overview Sheet: Refer to section overview plan at the start of the section.

P01	S2	25/10/2022	DCO Application	SA	PS	MH
P02	S9	19/07/2023	Deadline 2	LD	SK	BF
Rev	Status	Rev. Date	Purpose of revision	Drawn	Chkd	Apprv'd

**Environmental Mitigation Legend: Refer to Main Legend for baseline and scheme features (Dwg: HE540039-CJV-EGN-SZZ\_EN000000\_Z-DR-ZZ-00001).**

<b>Order Limits</b> Permanent Acquisition of Land	<b>Planting (LE 2)</b> LE 2.1 Woodland LE 2.11 Woodland With Non-Native Species LE 2.14 Wet / Carr Woodland LE 2.2 Woodland Edge LE 2.22 Scrub Woodland LE 2.4 Linear Belt of Shrubs and Trees	<b>Individual Trees (LE 5)</b> LE 5.1 Individual Trees LE 5.2 Scattered Trees	<b>Wetland Habitats (LE 6)</b> LE 6.11 Water Bodies - Standing Water LE 6.12 Water Bodies and Associated Plants LE 6.2 Banks and Ditches LE 6.21 Banks and Ditches - High Tide Roost Features	<b>Ecological Habitats (LE 8)</b> LE 8.1 Open Mosaic Habitat LE 8.2 Ancient Woodland Compensation Planting LE 8.3 Woodland Mitigation Planting LE 8.4 Wetland / Fenland Creation LE 8.5 Ecology Pond (indicative symbol only) LE 8.6 Acid Grassland Soil Salvage	<b>Ecological (E 3)</b> E 3.2 Ecological Habitat Creation and Receptor sites for Protected Species E 3.2 Dormouse Boxes E 3.2 Bat Boxes E 3.2 Ecological Culvert E 3.2 Bat Barn Block E 3.2 Barn Owl Box E 3.2 Ecological Fencing (inc. highway boundary fence)
<b>Grassland (LE 1)</b> LE 1.3 Species Rich Grassland LE 1.31 Species Rich Chalk Grassland LE 1.32 Species Rich Annual Wildflower Grassland LE 1.4 Rock and Scree	<b>Hedges (LE 4)</b> LE 4.3 Native Species Hedge (untrimmed) LE 4.4 Native Hedgerow With Trees	<b>Wetland Habitats (LE 6)</b> LE 6.41 Marsh and Wet Grassland - Coastal Grazing Marsh	<b>Hard Landscape Features (LE 7)</b> LE 7.4 Reinforced Earth Bund	<b>Earthworks</b> Proposed Contours	<b>Noise (E 1)</b> E 1.2 Acoustic Barrier-Built Elements (typically inc. highway boundary fence)
					<b>Water (E 2)</b> Flood Compensation Areas (E 2-FCA) Flood Defence (E 2-FD)

Client: national highways

Project: LOWER THAMES CROSSING

Status	PINS Submission	Original Size	A1	Revision	P02
Application Document Number	TR010032/APP/6.2	Scale	1:1250		
Drawing Title	ENVIRONMENTAL MASTERPLAN SECTION 11 SHEET 14				
Drawing Number	HE540039-CJV-EGN-S11_EN000000_Z-DR-ZZ-00015				

HE540039-CJV-EGN-S11\_EN000000\_Z-DR-ZZ-00015.dwg



Contains Ordnance Survey data. © Crown copyright and database rights 2022. Ordnance Survey 100039649

0 10 20 30 40 50 60 70 80 90 100  
SCALE 1:1250 (A1)  
SCALE 1:2500 (A3)  
METRES

Section Overview Sheet: Refer to section overview plan at the start of the section.

Rev	Status	Rev. Date	Purpose of revision	Drawn	Chk'd	Apprv'd
P01.5	SO	08/08/2022				LD

**Environmental Mitigation Legend:** Refer to Main Legend for baseline and scheme features (Dwg: HE540039-CJV-EGN-SZZ\_EN000000\_Z-DR-ZZ-00001).

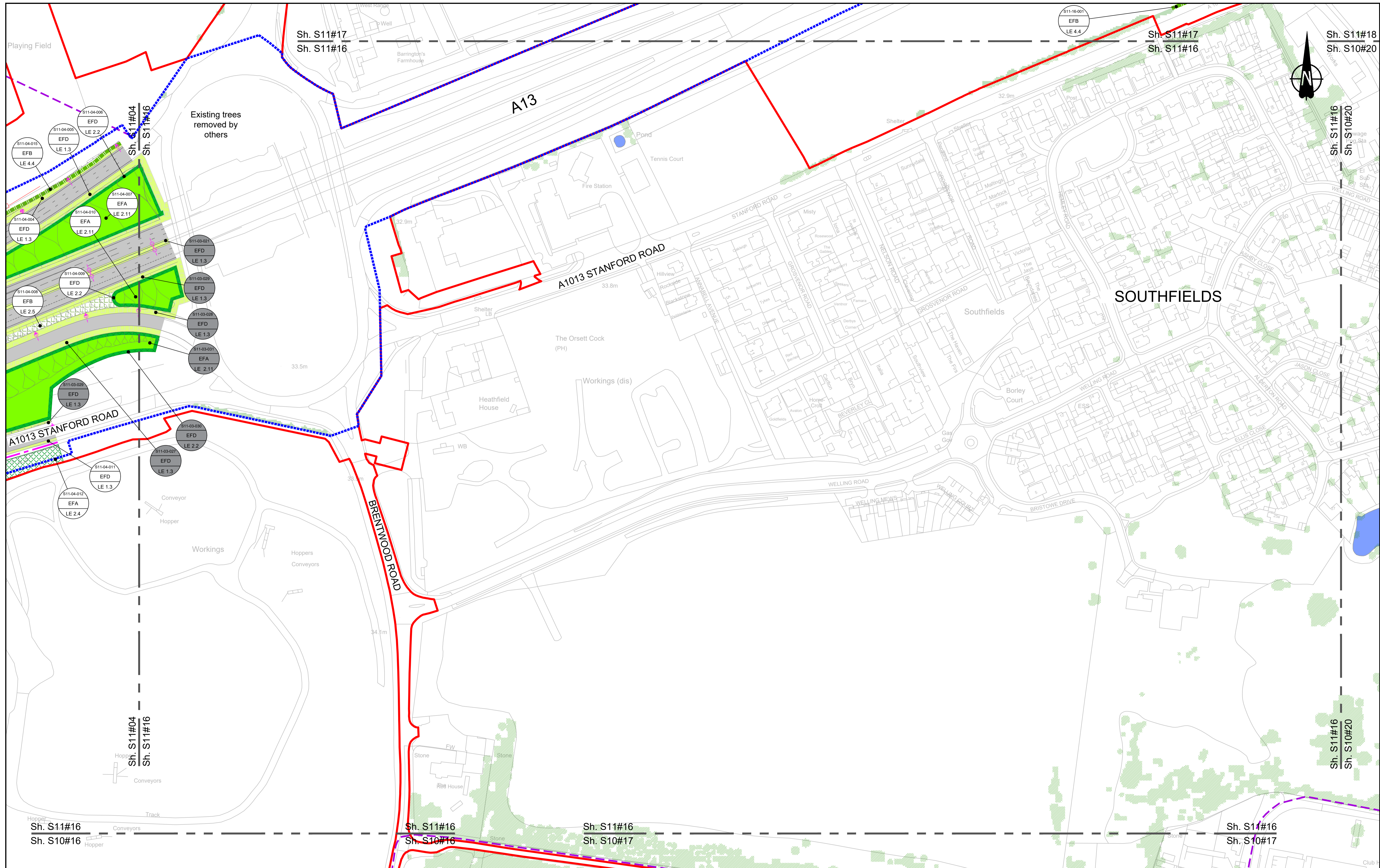
<b>Order Limits</b> Permanent Acquisition of Land <b>Grassland (LE 1)</b> LE 1.3 Species Rich Chalk Grassland LE 1.32 Species Rich Annual Wildflower Grassland LE 1.4 Rock and Scree	<b>Planting (LE 2)</b> LE 2.1 Woodland LE 2.11 Woodland With Non-Native Species LE 2.14 Wet / Carr Woodland LE 2.2 Woodland Edge LE 2.22 Scrub Woodland LE 2.4 Linear Belt of Shrubs and Trees LE 2.5 Shrubs With Intermittent Trees LE 2.7 Scattered Trees LE 2.8 Scrub / Scattered Scrub <b>Hedges (LE 4)</b> LE 4.3 Native Species Hedge (untrimmed) LE 4.4 Native Hedgerow With Trees	<b>Individual Trees (LE 5)</b> LE 5.1 Individual Trees <b>Wetland Habitats (LE 6)</b> LE 6.11 Water Bodies - Standing Water LE 6.12 Water Bodies and Associated Plants - Shallow Scrape LE 6.2 Banks and Ditches LE 6.21 Banks and Ditches - High Tide Root Features LE 6.4 Wet Grassland LE 6.41 Marsh and Wet Grassland - Coastal Grazing Marsh <b>Hard Landscape Features (LE 7)</b> LE 7.4 Reinforced Earth Bund <b>Earthworks</b> Proposed Contours	<b>Ecological Habitats (LE 8)</b> LE 8.1 Open Mosaic Habitat LE 8.2 Ancient Woodland Compensation Planting LE 8.3 Woodland Mitigation Planting LE 8.4 Wetland / Fenland Creation LE 8.5 Ecology Pond (indicative symbol only) LE 8.6 Acid Grassland Soil Salvage <b>Noise (E 1)</b> E 1.2 Acoustic Barrier-Built Elements (typically inc. highway boundary fence) <b>Water (E 2)</b> Flood Compensation Areas (E 2-FCA) Flood Defence (E 2-FD)	<b>Ecological (E 3)</b> E 3.2 Ecological Habitat Creation and Receptor sites for Protected Species E 3.2 Dormouse Boxes E 3.2 Bat Boxes E 3.2 Ecological Culvert E 3.2 Bat Barn Block E 3.2 Ecological Fencing (inc. highway boundary fence)
---	---	--	---	--

Client: **national highways**

Project: **LOWER THAMES CROSSING**

Status: Initial Status or WIP  
 Application Document Number: TR010032/APP/6.2  
 Drawing title: **ENVIRONMENTAL MASTERPLAN SECTION 11 SHEET 15**  
 Drawing Number: HE540039-CJV-EGN-S11\_EN000000\_Z-DR-ZZ-00016  
 Original Size: A1  
 Revision: P01.5  
 Scale: 1:1250

HE540039-CJV-EGN-S11\_EN000000\_Z-DR-ZZ-00016.dwg



Contains Ordnance Survey data. © Crown copyright and database rights 2022. Ordnance Survey 100030649

0 10 20 30 40 50 60 70 80 90 100 METRES

SCALE 1:1250 (A1)  
SCALE 1:2500 (A3)

Section Overview Sheet: Refer to section overview plan at the start of the section.

P01	S2	25/10/2022	DCO Application	SA	PS	MH
P02	S9	19/07/2023	Deadline 2	LD	SK	BF
Rev	Status	Rev. Date	Purpose of revision	Drawn	Check'd	Apprv'd

**Environmental Mitigation Legend: Refer to Main Legend for baseline and scheme features (Dwg: HE540039-CJV-EGN-SZZ\_EN000000\_Z-DR-ZZ-00001).**

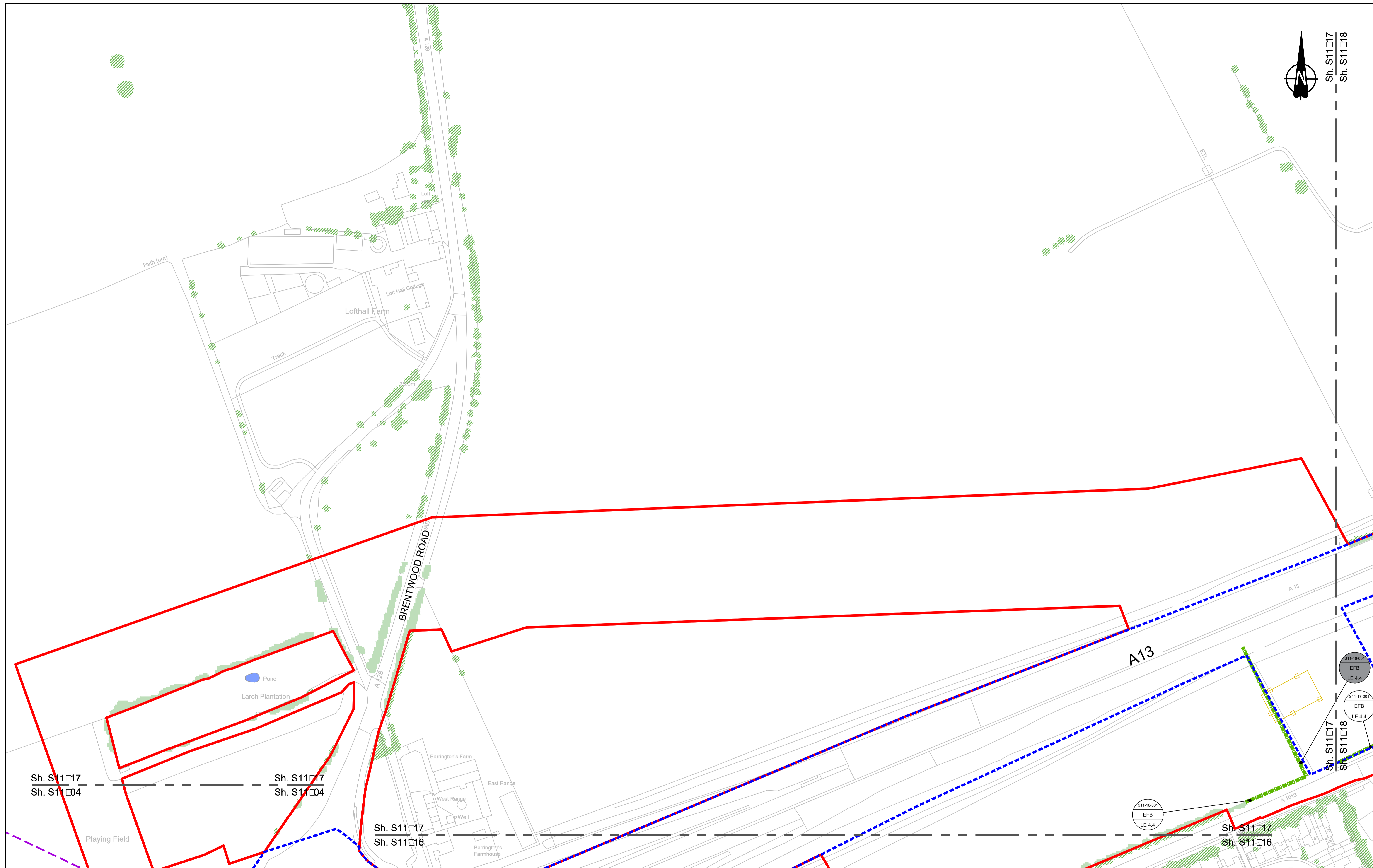
<p><b>Order Limits</b></p> <p>Permanent Acquisition of Land</p> <p><b>Grassland (LE 1)</b></p> <p>LE 1.3 Species Rich Chalk Grassland</p> <p>LE 1.31 Species Rich Chalk Grassland</p> <p>LE 1.32 Species Rich Annual Wildflower Grassland</p> <p>LE 1.4 Rock and Scree</p>	<p><b>Planting (LE 2)</b></p> <p>LE 2.1 Woodland</p> <p>LE 2.11 Woodland With Non-Native Species</p> <p>LE 2.14 Wet / Carr Woodland</p> <p>LE 2.2 Woodland Edge</p> <p>LE 2.22 Scrub Woodland</p> <p>LE 2.4 Linear Belt of Shrubs and Trees</p> <p>LE 2.5 Shrubs With Intermittent Trees</p> <p>LE 2.7 Scattered Trees</p> <p>LE 2.8 Scrub / Scattered Scrub</p> <p><b>Hedges (LE 4)</b></p> <p>LE 4.3 Native Species Hedge (untrimmed)</p> <p>LE 4.4 Native Hedgerow With Trees</p>	<p><b>Individual Trees (LE 5)</b></p> <p>LE 5.1 Individual Trees</p> <p><b>Wetland Habitats (LE 6)</b></p> <p>LE 6.11 Water Bodies - Standing Water</p> <p>LE 6.12 Water Bodies and Associated Plants - Shallow Scrape</p> <p>LE 6.2 Banks and Ditches</p> <p>LE 6.21 Banks and Ditches - High Tide Root Features</p> <p>LE 6.4 Marsh and Wet Grassland - Coastal Grazing Marsh</p> <p>LE 6.41 Marsh and Wet Grassland - Coastal Grazing Marsh</p> <p><b>Hard Landscape Features (LE 7)</b></p> <p>LE 7.4 Reinforced Earth Bund</p> <p><b>Earthworks</b></p> <p>Proposed Contours</p>	<p><b>Ecological Habitats (LE 8)</b></p> <p>LE 8.1 Open Mosaic Habitat</p> <p>LE 8.2 Ancient Woodland Compensation Planting</p> <p>LE 8.3 Woodland Mitigation Planting</p> <p>LE 8.4 Wetland / Fenland Creation</p> <p>LE 8.5 Ecology Pond (indicative symbol only)</p> <p>LE 8.6 Acid Grassland Soil Salvage</p> <p>LE 8.7 Nitrogen Deposition (NDEP) Compensation Area</p> <p><b>Noise (E 1)</b></p> <p>E 1.2 Acoustic Barrier-Built Elements (typically inc. highway boundary fence)</p> <p><b>Water (E 2)</b></p> <p>Flood Compensation Areas (E 2-FCA)</p> <p>Flood Defence (E 2-FD)</p>	<p><b>Ecological (E 3)</b></p> <p>E 3.2 Ecological Habitat Creation and Receptor sites for Protected Species</p> <p>E 3.2 Dormouse Boxes</p> <p>E 3.2 Bat Boxes</p> <p>E 3.2 Ecological Culvert</p> <p>E 3.2 Bat Barn Block</p> <p>E 3.2 Ecological Fencing (inc. highway boundary fence)</p> <p>E 3.2 Barn Owl Box</p>
--	--	---	---	---

Client: **national highways**

Project: **LOWER THAMES CROSSING**

Status	PINS Submission	Original Size	A1	Revision	P02
Application Document Number	TR010032/APP/6.2	Scale	1:1250		
Drawing Title	<b>ENVIRONMENTAL MASTERPLAN SECTION 11 SHEET 16</b>				
Drawing Number	HE540039-CJV-EGN-S11_EN000000_Z-DR-ZZ-00017				

HE540039-CJV-EGN-S11\_EN000000\_Z-DR-ZZ-00017.dwg



Contains Ordnance Survey data. © Crown copyright and database rights 2022. Ordnance Survey 10003949

0 10 20 30 40 50 60 70 80 90 100 METRES

SCALE 1:1250 (A1)  
SCALE 1:2500 (A3)

Section Overview Sheet: Refer to section overview plan at the start of the section.

Rev	Status	Rev. Date	Purpose of revision	Drawn	Chk'd	Apprv'd
P01.5	SO	08/08/2022				LD

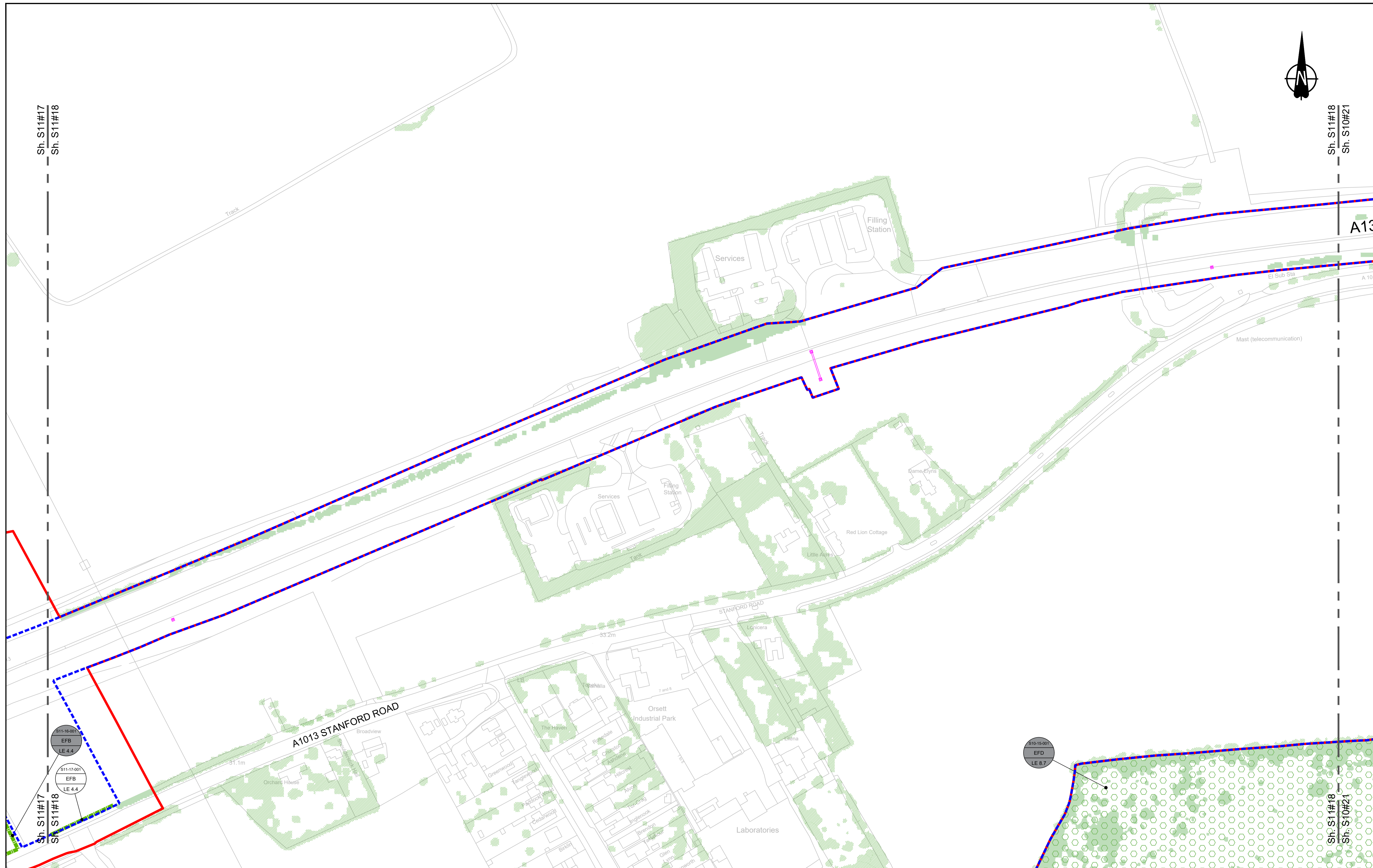
**Environmental Mitigation Legend: Refer to Main Legend for baseline and scheme features (Dwg: HE540039-CJV-EGN-SZZ\_EN000000\_Z-DR-ZZ-00001).**

<b>Order Limits</b> Order Limits Permanent Acquisition of Land	<b>Grassland (LE 1)</b> LE 1.31 Species Rich Grassland LE 1.32 Species Rich Annual Wildflower Grassland LE 1.4 Rock and Scree	<b>Planting (LE 2)</b> LE 2.1 Woodland LE 2.11 Woodland With Non-Native Species LE 2.14 Wet / Carr Woodland LE 2.2 Woodland Edge LE 2.22 Scrub Woodland LE 2.4 Linear Belt of Shrubs and Trees	<b>Individual Trees (LE 5)</b> LE 5.1 Individual Trees <b>Wetland Habitats (LE 6)</b> LE 6.11 Water Bodies - Standing Water LE 6.12 Water Bodies and Associated Plants - Shallow Scrape LE 6.2 Banks and Ditches LE 6.21 Banks and Ditches - High Tide Root Features	LE 2.5 Shrubs With Intermittent Trees LE 2.7 Scattered Trees LE 2.8 Scrub / Scattered Scrub <b>Hedges (LE 4)</b> LE 4.3 Native Species Hedge (untrimmed) LE 4.4 Native Hedgerow With Trees	LE 6.4 Wet Grassland LE 6.41 Marsh and Wet Grassland - Coastal Grazing Marsh <b>Hard Landscape Features (LE 7)</b> LE 7.4 Reinforced Earth Bund <b>Earthworks</b> Proposed Contours LE 5.11 Individual Trees LE 6.4 Wet Grassland LE 6.41 Marsh and Wet Grassland - Coastal Grazing Marsh LE 7.4 Reinforced Earth Bund Proposed Contours LE 6.21 Banks and Ditches - High Tide Root Features	<b>Ecological Habitats (LE 8)</b> LE 8.1 Open Mosaic Habitat LE 8.2 Ancient Woodland Compensation Planting LE 8.3 Woodland Mitigation Planting LE 8.4 Wetland / Fenland Creation LE 8.5 Ecology Pond (indicative symbol only) LE 8.6 Acid Grassland Soil Salvage	<b>Noise (E 1)</b> E 1.2 Acoustic Barrier-Built Elements (typically inc. highway boundary fence)	<b>Water (E 2)</b> Flood Compensation Areas (E 2-FCA) Flood Defence (E 2-FD)	<b>Ecological (E 3)</b> E 3.2 Ecological Habitat Creation and Receptor Sites for Protected Species E 3.2 Dormouse Boxes E 3.2 Bat Boxes E 3.2 Ecological Culvert E 3.2 Bat Barn Block	E 3.2 Ecological Fencing (inc. highway boundary fence) E 3.2 Barn Owl Box
--	--	--	--	---	---	--	---	--	--	--

Client: national highways

Project: LOWER THAMES CROSSING

Status	Initial Status or WIP	Original Size	Revision
Application Document Number	TR010032/APP/6.2	A1	P01.5
Drawing title	ENVIRONMENTAL MASTERPLAN SECTION 11 SHEET 17		
Drawing Number	HE540039-CJV-EGN-S11_EN000000_Z-DR-ZZ-00018		
Scale	1:1250		



Contains Ordnance Survey data. © Crown copyright and database rights 2022. Ordnance Survey 100030649

0 10 20 30 40 50 60 70 80 90 100  
SCALE 1:1250 (A1)  
SCALE 1:2500 (A3)  
METRES

Section Overview Sheet: Refer to section overview plan at the start of the section.

Rev	Status	Rev. Date	Purpose of revision	Drawn	Chck'd	Apprv'd
P01.4	SO	16/07/2021				

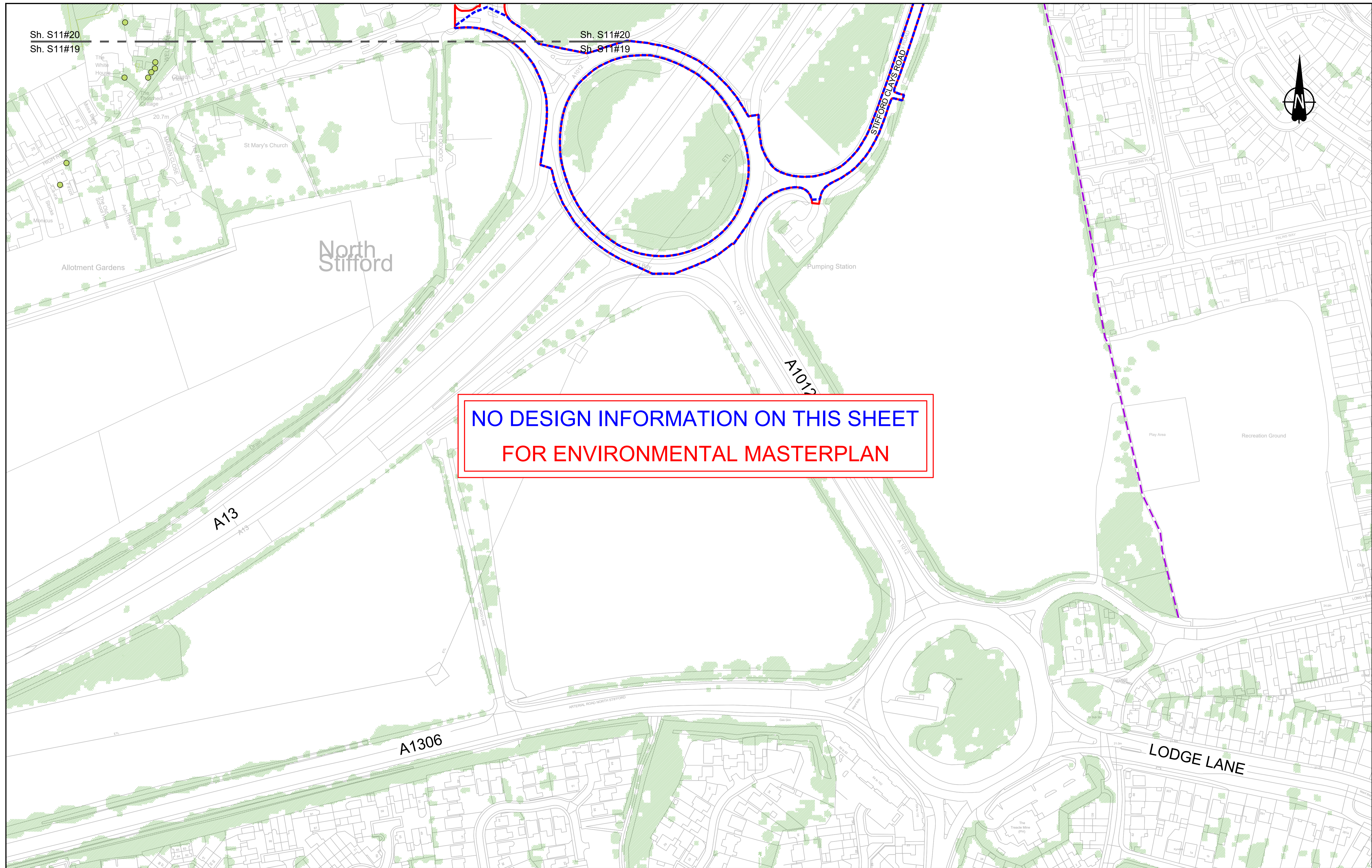
**Environmental Mitigation Legend:** Refer to Main Legend for baseline and scheme features (Dwg: HE540039-CJV-EGN-SZZ\_EN000000\_Z-DR-ZZ-00001).

<b>Order Limits</b> Permanent Acquisition of Land <b>Grassland (LE 1)</b> LE 1.3 Species Rich Chalk Grassland LE 1.31 Species Rich Annual Wildflower Grassland LE 1.4 Rock and Scree	<b>Planting (LE 2)</b> LE 2.1 Woodland LE 2.11 Woodland With Non-Native Species LE 2.14 Wet / Carr Woodland LE 2.2 Woodland Edge LE 2.22 Scrub Woodland LE 2.4 Linear Belt of Shrubs and Trees LE 2.5 Shrubs With Intermittent Trees LE 2.7 Scattered Trees LE 2.8 Scrub / Scattered Scrub <b>Hedges (LE 4)</b> LE 4.3 Native Species Hedge (untrimm'd) LE 4.4 Native Hedgerow With Trees	<b>Individual Trees (LE 5)</b> LE 5.1 Individual Trees <b>Wetland Habitats (LE 6)</b> LE 6.11 Water Bodies - Standing Water LE 6.12 Water Bodies and Associated Plants - Shallow Scrape LE 6.2 Banks and Ditches LE 6.21 Banks and Ditches - High Tide Root Features LE 6.4 Wet Grassland LE 6.41 Marsh and Wet Grassland - Coastal Grazing Marsh <b>Hard Landscape Features (LE 7)</b> LE 7.4 Reinforced Earth Band <b>Earthworks</b> Proposed Contours	<b>Ecological Habitats (LE 8)</b> LE 8.1 Open Mosaic Habitat LE 8.2 Ancient Woodland LE 8.3 Woodland Mitigation Planting LE 8.4 Wetland / Farmland Creation LE 8.5 Ecology Pond (indicative symbol only) LE 8.6 Acid Grassland Soil Salvage LE 8.7 Nitrogen Deposition (NDEP) Compensation Area <b>Noise (E 1)</b> E 1.2 Acoustic Barrier-Built Elements (typically inc. highway boundary fence) <b>Water (E 2)</b> Flood Compensation Areas (E 2-FCA) Flood Defence (E 2-FD)	<b>Ecological (E 3)</b> E 3.2 Ecological Habitat Creation and Receptor Sites for Protected Species E 3.2 Dormouse Boxes E 3.2 Bat Boxes E 3.2 Ecological Culvert E 3.2 Bat Barn Block E 3.2 Ecological Fencing (inc. highway boundary fence)	E 3.2 Barn Owl Box
---	---	--	---	--	--------------------

Client: national highways

Project: LOWER THAMES CROSSING

Status	Initial Status or WIP	Original Size	Revision
Application Document Number	TR010032/APP/6.2	A1	P01.4
Drawing title	ENVIRONMENTAL MASTERPLAN SECTION 11 SHEET 18		
Drawing Number	HE540039-CJV-EGN-S11_EN000000_Z-DR-ZZ-00019		
Scale 1:1250			



NO DESIGN INFORMATION ON THIS SHEET  
FOR ENVIRONMENTAL MASTERPLAN

Contains Ordnance Survey data. © Crown copyright and database rights 2022. Ordnance Survey 10003049

0 10 20 30 40 50 60 70 80 90 100  
SCALE 1:1250 (A1)  
SCALE 1:2500 (A3)  
METRES

Section Overview Sheet: Refer to section overview plan at the start of the section.

Rev	Status	Rev. Date	Purpose of revision	Drawn	Chkd	Apprv'd
P01.6	SO	08/08/2022				LD

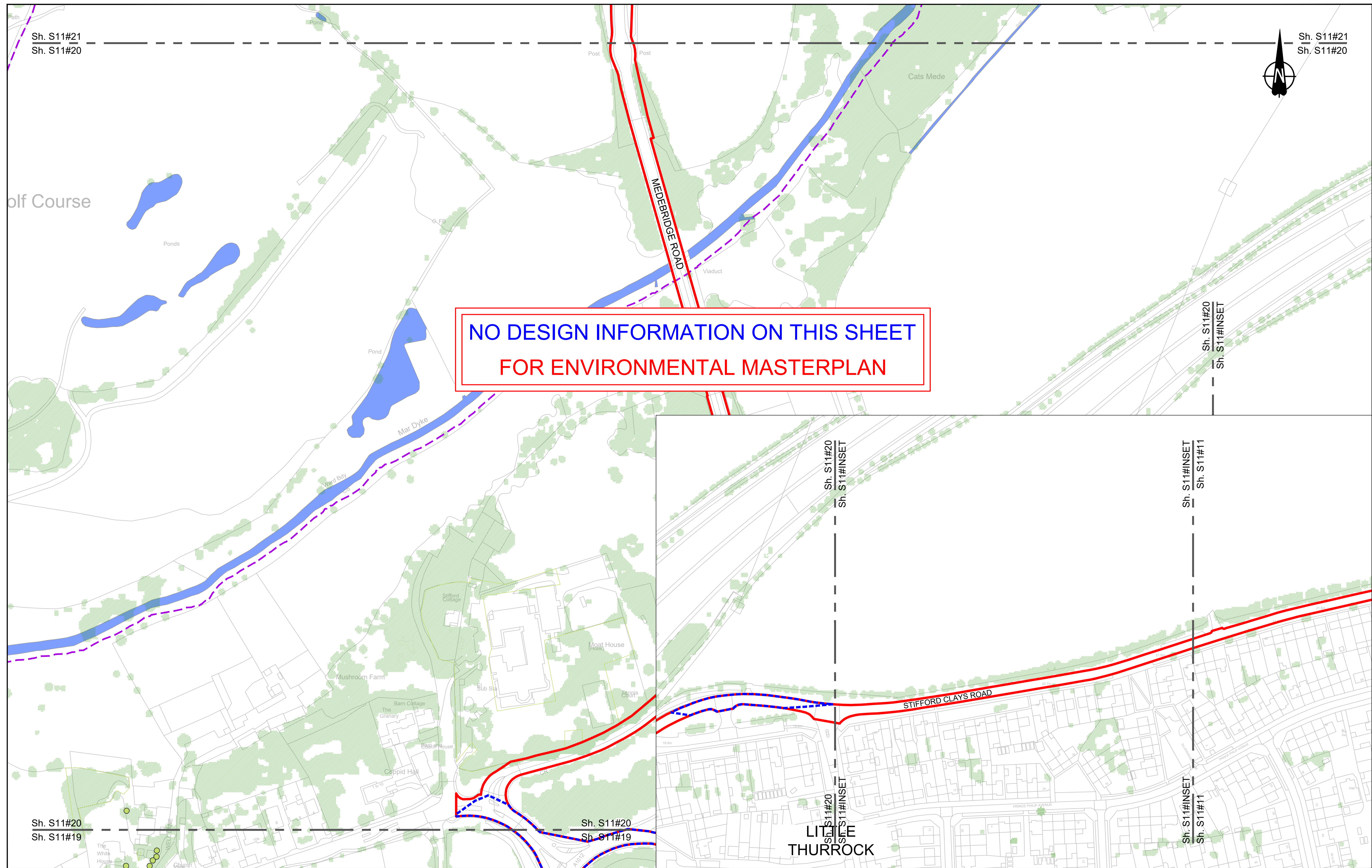
**Environmental Mitigation Legend:** Refer to Main Legend for baseline and scheme features (Dwg: HE540039-CJV-EGN-SZZ\_EN000000\_Z-DR-ZZ-00001).

<p><b>Order Limits</b></p> <ul style="list-style-type: none"> <li>Permanent Acquisition of Land</li> </ul> <p><b>Grassland (LE 1)</b></p> <ul style="list-style-type: none"> <li>LE 1.3 Species Rich Grassland</li> <li>LE 1.31 Species Rich Chalk Grassland</li> <li>LE 1.32 Species Rich Annual Wildflower Grassland</li> <li>LE 1.4 Rock and Scree</li> </ul>	<p><b>Planting (LE 2)</b></p> <ul style="list-style-type: none"> <li>LE 2.1 Woodland</li> <li>LE 2.11 Woodland with Non-Native Species</li> <li>LE 2.14 Wet / Carr Woodland</li> <li>LE 2.2 Woodland Edge</li> <li>LE 2.22 Scrub Woodland</li> <li>LE 2.4 Linear Belt of Shrubs and Trees</li> </ul> <p><b>Hedges (LE 4)</b></p> <ul style="list-style-type: none"> <li>LE 4.3 Native Species Hedge (untrimm'd)</li> <li>LE 4.4 Native Hedgerow with Trees</li> </ul>	<p><b>Individual Trees (LE 5)</b></p> <ul style="list-style-type: none"> <li>LE 5.1 Individual Trees</li> </ul> <p><b>Wetland Habitats (LE 6)</b></p> <ul style="list-style-type: none"> <li>LE 6.11 Water Bodies - Standing Water</li> <li>LE 6.12 Water Bodies and Associated Plants - Shallow Scrape</li> <li>LE 6.2 Barks and Ditches</li> <li>LE 6.21 Banks and Ditches - High Tide Root Features</li> </ul> <p><b>Hard Landscape Features (LE 7)</b></p> <ul style="list-style-type: none"> <li>LE 7.4 Reinforced Earth Bund</li> </ul> <p><b>Earthworks</b></p> <ul style="list-style-type: none"> <li>Proposed Contours</li> </ul>	<p><b>Ecological Habitats (LE 8)</b></p> <ul style="list-style-type: none"> <li>LE 8.1 Open Mosaic Habitat</li> <li>LE 8.2 Ancient Woodland Compensation Planting</li> <li>LE 8.3 Woodland Mitigation Planting</li> <li>LE 8.4 Wetland / Farmland Creation</li> <li>LE 8.5 Ecology Pond (indicative symbol only)</li> <li>LE 8.6 Acid Grassland Soil Salvage</li> </ul>	<p><b>Noise (E 1)</b></p> <ul style="list-style-type: none"> <li>LE 8.7 Nitrogen Deposition (NDEP) Compensation Area</li> <li>E 1.2 Acoustic Barrier-Built Elements (typically inc. highway boundary fence)</li> </ul> <p><b>Water (E 2)</b></p> <ul style="list-style-type: none"> <li>Flood Compensation Areas (E 2-FCA)</li> <li>Flood Defence (E 2-FD)</li> </ul>	<p><b>Ecological (E 3)</b></p> <ul style="list-style-type: none"> <li>E 3.2 Ecological Habitat Creation and Receptor sites for Protected Species</li> <li>E 3.2 Dormouse Boxes</li> <li>E 3.2 Bat Boxes</li> <li>E 3.2 Ecological Culvert</li> <li>E 3.2 Bat Barn Block</li> </ul>	<ul style="list-style-type: none"> <li>E 3.2 Barn Owl Box</li> <li>E 3.2 Ecological Fencing (inc. highway boundary fence)</li> </ul>
--	---	--	---	---	--	--

Client:

Project: LOWER THAMES CROSSING

Status	Initial Status or WIP	Original Size	Revision
Application Document Number	TR010032/APP/6.2	A1	P01.6
Scale	1:1250		
Drawing title	ENVIRONMENTAL MASTERPLAN SECTION 11 SHEET 19		
Drawing Number	HE540039-CJV-EGN-S11_EN000000_Z-DR-ZZ-00020		



NO DESIGN INFORMATION ON THIS SHEET  
FOR ENVIRONMENTAL MASTERPLAN

Contains Ordnance Survey data. © Crown copyright and database rights 2022. Ordnance Survey 10003049

0 10 20 30 40 50 60 70 80 90 100 METRES

SCALE 1:1250 (A1)  
SCALE 1:2500 (A3)

Section Overview Sheet: Refer to section overview plan at the start of the section.

Rev	Status	Rev. Date	Purpose of revision	Drawn	Chkd	Apprv'd
P01.6	SO	08/08/2022				LD

**Environmental Mitigation Legend: Refer to Main Legend for baseline and scheme features (Dwg: HE540039-CJV-EGN-SZZ\_EN000000\_Z-DR-ZZ-00001).**

<b>Order Limits</b> Permanent Acquisition of Land	<b>Planting (LE 2)</b> LE 2.1 Woodland LE 2.11 Woodland With Non-Native Species LE 2.14 Wet / Carr Woodland LE 2.2 Woodland Edge LE 2.22 Scrub Woodland LE 2.4 Linear Belt of Shrubs and Trees	LE 2.5 Shrubs With Intermittent Trees LE 2.7 Scattered Trees LE 2.8 Scrub / Scattered Scrub <b>Hedges (LE 4)</b> LE 4.3 Native Species Hedge (untrimmed) LE 4.4 Native Hedgerow With Trees	<b>Individual Trees (LE 5)</b> LE 5.1 Individual Trees <b>Wetland Habitats (LE 6)</b> LE 6.11 Water Bodies - Standing Water LE 6.12 Water Bodies and Associated Plants - Shallow Scrape LE 6.2 Barks and Ditches LE 6.21 Banks and Ditches - High Tide Root Features	LE 6.4 Wet Grassland LE 6.41 Marsh and Wet Grassland - Coastal Grazing Marsh <b>Hard Landscape Features (LE 7)</b> LE 7.4 Reinforced Earth Band <b>Earthworks</b> Proposed Contours	<b>Ecological Habitats (LE 8)</b> LE 8.1 Open Mosaic Habitat LE 8.2 Ancient Woodland Compensation Planting LE 8.3 Woodland Mitigation Planting LE 8.4 Wetland / Farmland Creation LE 8.5 Ecology Pond (indicative symbol only) LE 8.6 Acid Grassland Soil Salvage	LE 8.7 Nitrogen Deposition (NDEP) Compensation Area <b>Noise (E 1)</b> E 1.2 Acoustic Barrier-Built Elements (typically inc. highway boundary fence) <b>Water (E 2)</b> Flood Compensation Areas (E 2-FCA) Flood Defence (E 2-FD)	<b>Ecological (E 3)</b> E 3.2 Ecological Habitat Creation and Receptor sites for Protected Species E 3.2 Dormouse Boxes E 3.2 Bat Boxes E 3.2 Ecological Culvert E 3.2 Bat Barn Block E 3.2 Ecological Fencing (inc. highway boundary fence)	E 3.2 Barn Owl Box
--	--	---	--	--	---	--	--	--------------------

Client: **national highways**

Project: **LOWER THAMES CROSSING**


Status	Initial Status or WIP	Original Size	Revision
Application Document Number	TR010032/APP/6.2	A1	P01.6
Scale	1:1250		
Drawing title	<b>ENVIRONMENTAL MASTERPLAN SECTION 11 SHEET 20</b>		
Drawing Number	HE540039-CJV-EGN-S11_EN000000_Z-DR-ZZ-00021		

HE540039-CJV-EGN-S11\_EN000000\_Z-DR-ZZ-00021.dwg



Sh. S11#22  
Sh. S11#21

Sh. S11#22  
Sh. S11#21



**NO DESIGN INFORMATION ON THIS SHEET  
FOR ENVIRONMENTAL MASTERPLAN**

Sh. S11#21  
Sh. S11#20

Sh. S11#21  
Sh. S11#20

Contains Ordnance Survey data. © Crown copyright and database rights 2022. Ordnance Survey 100030649

SCALE 1:1250 (A1)  
SCALE 1:2500 (A3)

Section Overview Sheet: Refer to section overview plan at the start of the section.

Rev	Status	Rev. Date	Purpose of revision	Drawn	Chkd	Apprv'd
P01.6	SO	08/08/2022				LD

**Environmental Mitigation Legend:** Refer to Main Legend for baseline and scheme features (Dwg: HE540039-CJV-EGN-SZZ\_EN000000\_Z-DR-ZZ-00001).

Order Limits	<b>Planting (LE 2)</b>	<b>Individual Trees (LE 5)</b>
Permanent Acquisition of Land	LE 2.1 Woodland	LE 5.1 Individual Trees
<b>Grassland (LE 1)</b>	LE 2.11 Woodland With Non-Native Species	<b>Wetland Habitats (LE 6)</b>
LE 1.3 Species Rich Grassland	LE 2.14 Wet / Carr Woodland	LE 6.11 Water Bodies - Standing Water
LE 1.31 Species Rich Chalk Grassland	LE 2.2 Woodland Edge	LE 6.12 Water Bodies and Associated Plants - Shallow Scrape
LE 1.32 Species Rich Annual Wildflower Grassland	LE 2.22 Scrub Woodland	LE 6.2 Banks and Ditches
LE 1.4 Rock and Scree	LE 2.4 Linear Belt of Shrubs and Trees	LE 6.21 Banks and Ditches - High Tide Roost Features
	<b>Hedges (LE 4)</b>	<b>Hard Landscape Features (LE 7)</b>
	LE 4.3 Native Species Hedge (untrimmed)	LE 7.4 Reinforced Earth Bund
	LE 4.4 Native Hedgerow With Trees	<b>Earthworks</b>
		Proposed Contours

<b>Ecological Habitats (LE 8)</b>	<b>Noise (E 1)</b>	<b>Ecological (E 3)</b>
LE 8.1 Open Mosaic Habitat	LE 1.2 Acoustic Barrier-Built Elements (typically inc. highway boundary fence)	E 3.2 Ecological Habitat Creation and Receptor sites for Protected Species
LE 8.2 Ancient Woodland Compensation Planting	<b>Water (E 2)</b>	E 3.2 Ecological Fencing (inc. highway boundary fence)
LE 8.3 Woodland Mitigation Planting	Flood Compensation Areas (E 2-FCA)	E 3.2 Bat Boxes
LE 8.4 Wetland / Farmland Creation	LE 8.5 Ecology Pond (indicative symbol only)	E 3.2 Ecological Culvert
LE 8.5 Ecology Pond (indicative symbol only)	LE 8.6 Acid Grassland Soil Salvage	E 3.2 Bat Barn Block
LE 8.6 Acid Grassland Soil Salvage		

<b>Ecological (E 3)</b>	<b>E 3.2 Bat Owl Box</b>
E 3.2 Ecological Habitat Creation and Receptor sites for Protected Species	E 3.2 Ecological Fencing (inc. highway boundary fence)
E 3.2 Ecological Fencing (inc. highway boundary fence)	

Client: national highways

Project: LOWER THAMES CROSSING

Status	Initial Status or WIP	Original Size	Revision
Application Document Number	TR010032/APP/6.2	A1	P01.6
Drawing title	ENVIRONMENTAL MASTERPLAN SECTION 11 SHEET 21		
Drawing Number	HE540039-CJV-EGN-S11_EN000000_Z-DR-ZZ-00022		

Scale 1:1250



NO DESIGN INFORMATION ON THIS SHEET  
FOR ENVIRONMENTAL MASTERPLAN

Sh. S12#10  
Sh. S11#22

Sh. S12#10  
Sh. S11#22

Sh. S12#07  
Sh. S11#22

Sh. S11#22  
Sh. S11#13

Sh. S11#22  
Sh. S11#21

Sh. S11#22  
Sh. S11#21

Contains Ordnance Survey data. © Crown copyright and database rights 2022. Ordnance Survey 100030649

SCALE 1:1250 (A1)  
SCALE 1:2500 (A3)

Section Overview Sheet: Refer to section overview plan at the start of the section.

Rev	Status	Rev. Date	Purpose of revision	Drawn	Chkd	Apprv'd
P01.5	SO	25/03/2022				LD

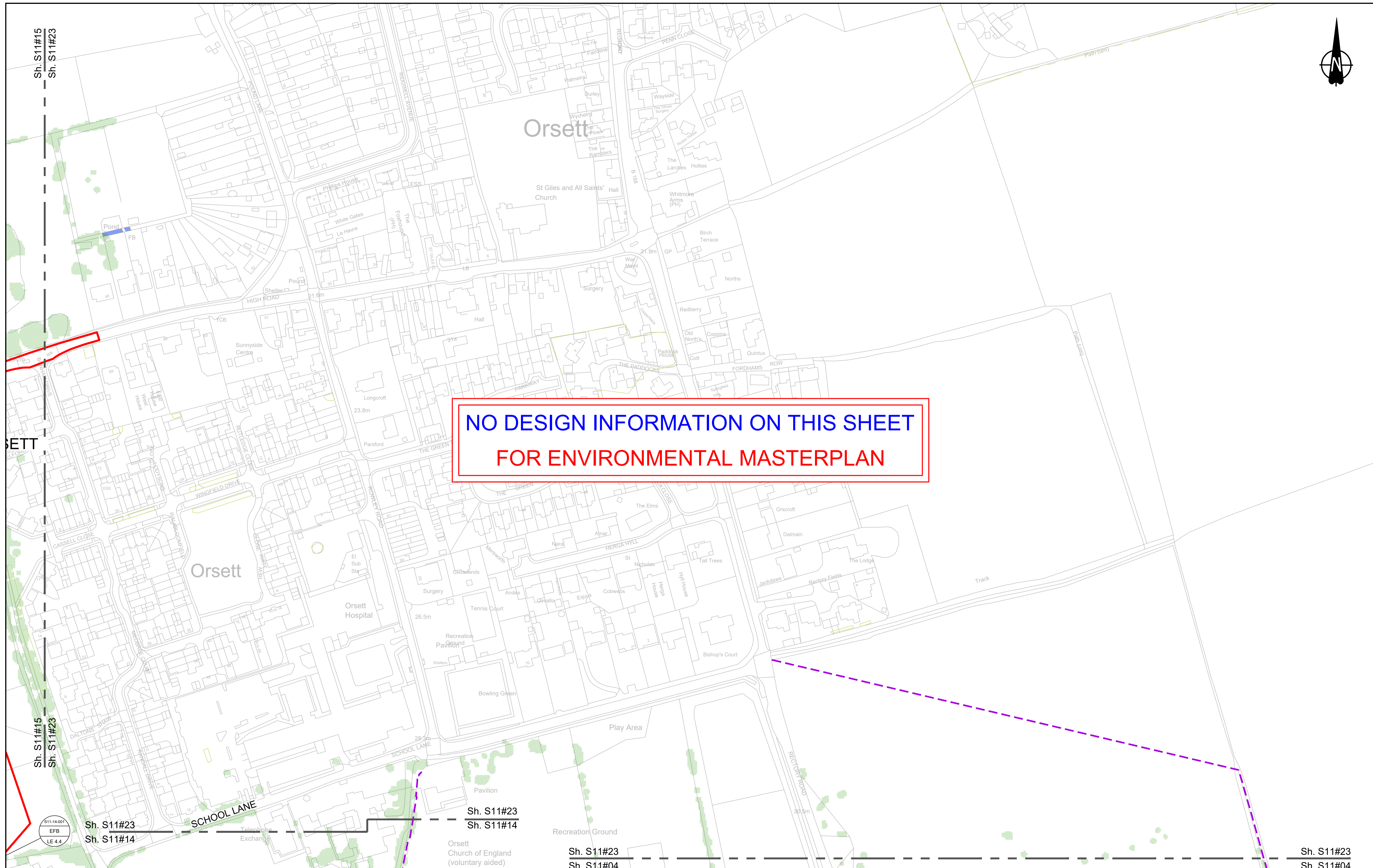
**Environmental Mitigation Legend:** Refer to Main Legend for baseline and scheme features (Dwg: HE540039-CJV-EGN-SZZ\_EN000000\_Z-DR-ZZ-00001).

<p><b>Order Limits</b></p> <ul style="list-style-type: none"> <li>Permanent Acquisition of Land</li> </ul> <p><b>Grassland (LE 1)</b></p> <ul style="list-style-type: none"> <li>LE 1.3 Species Rich Chalk Grassland</li> <li>LE 1.31 Species Rich Annual Wildflower Grassland</li> <li>LE 1.4 Rock and Scree</li> </ul>	<p><b>Planting (LE 2)</b></p> <ul style="list-style-type: none"> <li>LE 2.1 Woodland</li> <li>LE 2.11 Woodland With Non-Native Species</li> <li>LE 2.14 Wet / Carr Woodland</li> <li>LE 2.2 Woodland Edge</li> <li>LE 2.22 Scrub Woodland</li> <li>LE 2.4 Linear Belt of Shrubs and Trees</li> </ul>	<p><b>Individual Trees (LE 5)</b></p> <ul style="list-style-type: none"> <li>LE 5.1 Individual Trees</li> </ul> <p><b>Wetland Habitats (LE 6)</b></p> <ul style="list-style-type: none"> <li>LE 6.1 Water Bodies - Standing Water</li> <li>LE 6.12 Water Bodies and Associated Plants - Shallow Scrape</li> <li>LE 6.2 Banks and Ditches</li> <li>LE 6.21 Banks and Ditches - High Tide Root Features</li> </ul>	<p><b>Wetland Habitats (LE 6)</b></p> <ul style="list-style-type: none"> <li>LE 6.4 Marsh and Wet Grassland - Coastal Grazing Marsh</li> </ul> <p><b>Hard Landscape Features (LE 7)</b></p> <ul style="list-style-type: none"> <li>LE 7.4 Reinforced Earth Band</li> </ul> <p><b>Earthworks</b></p> <ul style="list-style-type: none"> <li>Proposed Contours</li> </ul>	<p><b>Ecological Habitats (LE 8)</b></p> <ul style="list-style-type: none"> <li>LE 8.1 Open Mosaic Habitat</li> <li>LE 8.2 Ancient Woodland Compensation Planting</li> <li>LE 8.3 Woodland Mitigation Planting</li> <li>LE 8.4 Wetland / Farmland Creation</li> <li>LE 8.5 Ecology Pond (indicative symbol only)</li> <li>LE 8.6 Acid Grassland Soil Salvage</li> </ul>	<p><b>Noise (E 1)</b></p> <ul style="list-style-type: none"> <li>LE 8.7 Nitrogen Deposition (NDEP) Compensation Area</li> <li>E 1.2 Acoustic Barrier-Built Elements (typically inc. highway boundary fence)</li> </ul> <p><b>Water (E 2)</b></p> <ul style="list-style-type: none"> <li>Flood Compensation Areas (E 2-FCA)</li> <li>Flood Defence (E 2-FD)</li> </ul>	<p><b>Ecological (E 3)</b></p> <ul style="list-style-type: none"> <li>E 3.2 Ecological Habitat Creation and Receptor sites for Protected Species</li> <li>E 3.2 Dormouse Boxes</li> <li>E 3.2 Bat Boxes</li> <li>E 3.2 Ecological Culvert</li> <li>E 3.2 Bat Barn Block</li> </ul>	<ul style="list-style-type: none"> <li>E 3.2 Barn Owl Box</li> <li>E 3.2 Ecological Fencing (inc. highway boundary fence)</li> </ul>
--	--	--	---	---	---	--	--

Client:

Project: LOWER THAMES CROSSING

Status	Initial Status or WIP	Original Size	Revision
Application Document Number	TR010032/APP/6.2	A1	P01.5
Scale	1:1250		
Drawing title	ENVIRONMENTAL MASTERPLAN SECTION 11 SHEET 22		
Drawing Number	HE540039-CJV-EGN-S11_EN000000_Z-DR-ZZ-00023		



NO DESIGN INFORMATION ON THIS SHEET  
FOR ENVIRONMENTAL MASTERPLAN

Contains Ordnance Survey data. © Crown copyright and database rights 2022. Ordnance Survey 100030649

SCALE 1:1250 (A1)  
SCALE 1:2500 (A3)

Section Overview Sheet: Refer to section overview plan at the start of the section.

P01.1 50 03/08/2022 LD

Rev	Status	Rev. Date	Purpose of revision	Drawn	Chkd	Apprv'd

**Environmental Mitigation Legend:** Refer to Main Legend for baseline and scheme features (Dwg: HE540039-CJV-EGN-SZZ\_EN000000\_Z-DR-ZZ-00001).

<p><b>Order Limits</b></p> <ul style="list-style-type: none"> <li>Permanent Acquisition of Land</li> </ul> <p><b>Grassland (LE 1)</b></p> <ul style="list-style-type: none"> <li>LE 1.3 Species Rich Grassland</li> <li>LE 1.31 Species Rich Chalk Grassland</li> <li>LE 1.32 Species Rich Annual Wildflower Grassland</li> <li>LE 1.4 Rock and Scree</li> </ul>	<p><b>Planting (LE 2)</b></p> <ul style="list-style-type: none"> <li>LE 2.1 Woodland</li> <li>LE 2.11 Woodland With Non-Native Species</li> <li>LE 2.14 Wet / Carr Woodland</li> <li>LE 2.2 Woodland Edge</li> <li>LE 2.22 Scrub Woodland</li> <li>LE 2.4 Linear Belt of Shrubs and Trees</li> </ul> <p><b>Hedges (LE 4)</b></p> <ul style="list-style-type: none"> <li>LE 4.3 Native Species Hedge (untrimmed)</li> <li>LE 4.4 Native Hedgerow With Trees</li> </ul>	<p><b>Individual Trees (LE 5)</b></p> <ul style="list-style-type: none"> <li>LE 5.1 Individual Trees</li> </ul> <p><b>Wetland Habitats (LE 6)</b></p> <ul style="list-style-type: none"> <li>LE 6.11 Water Bodies - Standing Water</li> <li>LE 6.12 Water Bodies and Associated Plants - Shallow Scrape</li> <li>LE 6.2 Banks and Ditches</li> <li>LE 6.21 Banks and Ditches - High Tide Root Features</li> </ul>	<p><b>Wet Grassland</b></p> <ul style="list-style-type: none"> <li>LE 6.4 Wet Grassland</li> <li>LE 6.41 Marsh and Wet Grassland - Coastal Grazing Marsh</li> </ul> <p><b>Hard Landscape Features (LE 7)</b></p> <ul style="list-style-type: none"> <li>LE 7.4 Reinforced Earth Bund</li> </ul> <p><b>Earthworks</b></p> <ul style="list-style-type: none"> <li>Proposed Contours</li> </ul>	<p><b>Ecological Habitats (LE 8)</b></p> <ul style="list-style-type: none"> <li>LE 8.1 Open Mosaic Habitat</li> <li>LE 8.2 Ancient Woodland Compensation Planting</li> <li>LE 8.3 Woodland Mitigation Planting</li> <li>LE 8.4 Wetland / Fenland Creation</li> <li>LE 8.5 Ecology Pond (indicative symbol only)</li> <li>LE 8.6 Acid Grassland Soil Salvage</li> </ul>	<p><b>Noise (E 1)</b></p> <ul style="list-style-type: none"> <li>LE 8.7 Nitrogen Deposition (NDEP) Compensation Area</li> <li>E 1.2 Acoustic Barrier - Built Elements (typically inc. highway boundary fence)</li> </ul> <p><b>Water (E 2)</b></p> <ul style="list-style-type: none"> <li>Flood Compensation Areas (E 2-FCA)</li> <li>Flood Defence (E 2-FD)</li> </ul>	<p><b>Ecological (E 3)</b></p> <ul style="list-style-type: none"> <li>E 3.2 Ecological Habitat Creation and Receptor sites for Protected Species</li> <li>E 3.2 Dormouse Boxes</li> <li>E 3.2 Bat Boxes</li> <li>E 3.2 Ecological Culvert</li> <li>E 3.2 Bat Barn Block</li> <li>E 3.2 Ecological Fencing (inc. highway boundary fence)</li> <li>E 3.2 Barn Owl Box</li> </ul>
--	---	---	--	--	---	--

Client: national highways

Project: LOWER THAMES CROSSING

Status: Initial Status or WIP	Original Size: A1	Revision: P01.1
Application Document Number: TR010032/APP/6.2	Scale: AS SHOWN	
Drawing Title: ENVIRONMENTAL MASTERPLAN SECTION 11 SHEET 23		
Drawing Number: HE540039-CJV-EGN-S11_EN000000_Z-DR-ZZ-00024		

HE540039-CJV-EGN-S11\_EN000000\_Z-DR-ZZ-00024.dwg

If you need help accessing this or any other National Highways information, please call **0300 123 5000** and we will help you.

© Crown copyright 2023.

You may re-use this information (not including logos) free of charge in any format or medium, under the terms of the Open Government Licence. To view this licence:

visit [www.nationalarchives.gov.uk/doc/open-government-licence/](http://www.nationalarchives.gov.uk/doc/open-government-licence/)

write to the **Information Policy Team, The National Archives, Kew, London TW9 4DU**, or email [psi@nationalarchives.gsi.gov.uk](mailto:psi@nationalarchives.gsi.gov.uk).

Mapping (where present): © Crown copyright and database rights 2023 OS 100030649. You are permitted to use this data solely to enable you to respond to, or interact with, the organisation that provided you with the data. You are not permitted to copy, sub-license, distribute or sell any of this data to third parties in any form.

If you have any enquiries about this publication email [info@nationalhighways.co.uk](mailto:info@nationalhighways.co.uk) or call **0300 123 5000\***.

\*Calls to 03 numbers cost no more than a national rate call to an 01 or 02 number and must count towards any inclusive minutes in the same way as 01 and 02 calls. These rules apply to calls from any type of line including mobile, BT, other fixed line or payphone. Calls may be recorded or monitored.

Printed on paper from well-managed forests and other controlled sources when issued directly by National Highways.

Registered office Bridge House, 1 Walnut Tree Close, Guildford GU1 4LZ

National Highways Limited registered in England and Wales number 09346363